

Korčula



ONE ISLAND — ENDLESS CHARMS

Welcome to the Island of Korčula!

Dear guests,
Welcome to the Island of Korčula – the island of Marco Polo that will enchant you with its natural and cultural heritage. The island has five administrative centres: the town of Korčula and municipalities: Lumbarda, Smokvica, Blato and Vela Luka. Discover each of them; enjoy wandering streets shaded by old stone houses, the most romantic sunrises, the most beautiful beaches, the events, unique sword dances, the tasting of top-quality local wine and the extra virgin olive oil from Korčula!

There is a two-hour ride from Dubrovnik airport. From Split, across the Pelješac bridge, it is only three hour's drive to Orebić. Korčula island is well connected by ferries and catamaran lines with Pelješac peninsula (Orebić) and by catamaran with Split, Dubrovnik and islands: Hvar, Mljet (National park), Brač and Lastovo (Nature park).

We wish you a pleasant stay!

Dobrodošli na otok Korčulu!

Dragi gosti,
dobrodošli na Korčulu - otok Marka Pola, koja će vas očarati prirodnim ljepotama i bogatom kulturnom baštinom. Na otoku se nalazi pet administrativnih središta: Grad Korčula i općine Lumbarda, Smokvica, Blato i Vela Luka. Otkrijte svako od njih; uživajte u šetnji uličicama na koje sjene bacaju stare kamene kuće, najromantičnijem zalasku sunca, najljepšim plažama, jedinstvenim plesovima s mačevima, degustirajte vrhunska autohtona vina i korčulansko ekstra djevičansko maslinovo ulje.

Otok Korčula je povezan trajektnim linijama sa poluotokom Pelješcem (Orebić) i Splitom te katamaranima s Dubrovnikom, Splitom i otocima: Hvarom, Mljetom, Bračem i Lastovom. Stoga je idealno polazište za istraživanje ljepota južne Dalmacije.

Od zračne luke u Dubrovniku je udaljen samo dva sata vožnje cestom. Putovanje autocestom A1 iz Splita

a zatim Pelješkim mostom do Orebića traje tri sata. Otok Korčula je povezan trajektnim i katamaranskim linijama s poluotokom Pelješcem (Orebić) i Splitom te katamaranima s Dubrovnikom i otocima: Hvarom, Mljetom (Nacionalni park), Bračem i Lastovom (Park prirode).

Želimo vam ugodan boravak!



Pelješac bridge / Pelješki most (Arhiv TZ DNŽ)



#VisitKorculalIsland

ISLAND OF KORČULA

Korčula is an island in Southern Dalmatia which is 46.8 km long, covering an area of 276 square km. It is only 1,270 m away from the Pelješac Peninsula. It is the second-largest Croatian Island, with around 14.612 inhabitants. The contours of the Island of Korčula are almost black due to its dense oak, holm-oak and pine forests. The Island was colonised by the old Greeks who called it Black Korčula (Greek Korkyra Melaina; lat. Korkyra Nigra). A legend has it that Korčula was first discovered by the Greek hero Antenor while fleeing from the City of Troy.

Korčula is an ideal island for an active holiday, with 2,700 hours of sun annually and with typical Mediterranean climate. The average summer temperature is 26.9°C, while the average temperature in winter is 9.1°C.

An endemic black orchid can be found on the Island of Korčula. Among the 25,000 known species of orchid in the world, only one per cent grows in Europe, and 49 different orchid species can be found on the Island of Korčula.

In the local waters of Korčula, one can often see dolphins playing, and the waters are known for their abundance of sea flora and fauna, which attract numerous divers.


Korčula is an ideal year-round holiday destination. You can explore the Island on foot or by bike, or climb on its hilltops and refresh yourself by walking through pine forests, enjoying the beautiful panoramic countryside views from the lookouts, and watching some of the most beautiful sunsets.



Veliki Revelin Tower / Kula Veliki Revelin (B. Kačan)



Vrnik (N. Fazinić)



Viewpoint Greben / Vidikovac Greben (Arhiva TZ Vela Luka)

OTOK KORČULA

Korčula je južnodalmatinski otok duljine 46,8 km i površine od 276 četvornih kilometara, udaljen od poluotoka Pelješca 1.270 metara. Drugi najnaseljeniji hrvatski otok sa 14.612 žitelja. Otok čiji su obrisi gotovo crni zbog guste šume hrasta, česvine i bora, kolonizirali su još stari Grci, nazvavši ga „Crnom Korčulom“ (grč. Korkyra Melaina; lat. Korkyra Nigra), a prema legendi prvi ga je otkrio grčki junak Antenor bježeći iz Troje. Sa 2.700 sunčanih sati godišnje i obilježjima mediteranske klime, otok Korčula je idealan za aktivnosti na otvorenom. Prosječna ljetna temperatura zraka je 26,9°C a zimska 9,1°C. Ljeti puše pretežno zapadni vjetar – *maestral*, a

zimi jugoistočnjak – *jugo*, sjeveroistočnjak – *bura* ili sjeverac – *tramontana*.

Od ukupno 25.000 poznatih vrsta orhideje u svijetu, samo jedan posto raste u Europi. Od toga, na Korčuli uspijeva 49 različitih vrsta orhideje.

U akvatoriju otoka Korčule često se viđaju skupine dobrih dupina. Akvatorij je poznat po obilju morske flore i faune, što privlači brojne ronioce.

Korčula je idealna za uživanje 365 dana u godini. Možete je istražiti pješice, biciklom, popeti se na vrhove, osvježiti se šećuci borovim šumama, uživati u predivnim panoramama, doživjeti najljepše zalaske sunca odmarajući se ili pak biciklirati, pješčiti, plivati ili se baviti nekom drugom sportskom aktivnošću.



Grad Korčula / Town of Korčula

THE HISTORY OF THE ISLAND

TAKE A PEEK INTO THE PREHISTORIC TIMES – VISIT **Vela Spila Cave**

Vela Spila is situated above Vela Luka and is accessible by a road or a walking path. The cave is one of the most important archaeological sites in the Mediterranean. Tens of meters of thick layers hide rich remains of life deposited since the last ice age (20.000 BC). After many years of research, archaeologists now have insight into dramatic changes in the landscape, climate, flora and fauna, and the environment, as well as how humans adapted to these new circumstances. Artefacts found in the cave are exhibited at Vela Luka Cultural Centre.

TRAVEL INTO THE PAST – **Kopila**

The Kopila Hillfort is situated on a steep hill above the Blato field on the Island's west side. The peak of its settlement dates back to the period between the end of the 4th and the end of the 1st century B.C. It is important primarily due to its architectural complex of a necropolis with unique monumental tombs.

Text written by: Dinko Radić, PhD, Head of the Vela Luka Cultural Centre

TRAVEL INTO THE PAST – **Psephism of Lumbarda**

The exhibition at the Korčula Town Museum features a copy of the Psephism of Lumbarda (3rd century B.C.) found in the 19th century on the Koludrt Peninsula in Lumbarda. It is a historical document of a decision of the National Assembly of the Hellenic colony of Issa (the present-day town of Vis) on the reached agreement with the local chieftains on the development of the settlement and distribution of the land carved on a stone slate. It is a well-preserved item, containing specific provisions on the rights of the settlers and 180 signatures.

UPOZNAJ POVIJEST OTOKA

ZAVIRI U PRAPOVIJEST – **Vela Spila**

Vela Spila je smještena iznad Vele Luke do koje se dolazi cestom ili uređenom pješačkom stazom. Špilja pripada kategoriji najznačajnijih arheoloških lokaliteta toga tipa na Mediteranu. U desetak metara debelim naslagama kontinuirano su nataloženi bogati ostaci života od zadnjeg ledenog doba (20.000 god. Pr. Kr.). Dugogodišnjim istraživanjem stečen je uvid u dramatične promjene reljefa, klime, biljnog i životinjskog svijeta kroz koje je prolazio okoliš te ljudsku prilagodbu novim okolnostima. Predmeti pronađeni u špilji mogu se razgledati u Centru za kulturu Vela Luka.

PUT U PROŠLOST – **Kopila**

Gradina Kopila smještena na strmoj uzvisini iznad Blatskog polja, na zapadnom dijelu otoka, imala je vrhunac naseljavanja u razdoblju od kraja 4. do kraja 1. st. pr. Kr. Njena važnost očituje se prije svega u arhitektonskom sklopu nekropole s jedinstvenim, monumentalnim grobnicama.

Tekst: dr.sc. Dinko Radić, ravnatelj Centra za kulturu Vela Luka

PUT U PROŠLOST – **Lumbardska Psefizma**

U Gradskom muzeju Korčula izložena je kopija Lumbardske psefizme iz 3. st. pr. Kr., pronađene u Lumbardi. Ovaj jedinstveni kameni dokument svjedoči o osnivanju grčke naseobine i podijeli zemlje na kojem je sačuvano 180 imena prvih doseljenika s Visa (grčke kolonije Issa).



Psefizma (A. Šestanović)



Kopila (Arhiva TZ Blato)



Vela Spila cave / Vela Spila (B. Kačan)

THE STATUTE OF THE ISLAND AND THE TOWN

The Statute of the Town and the Island of Korčula, dating back to the 13th century, is one of the oldest legal documents written in Slavic languages. The experts believe that it was drafted in 1214, with modifications made until the 16th century. The oldest part of the Statute is written in Medieval Latin. The Statute was printed in Venice in 1643. Two ancient manuscripts of the Statute have been preserved.

It is interesting to mention that the provisions of the Statute were in force until 1815.

STATUT GRADA I OTOKA KORČULE

Statut grada i otoka Korčule (13. st.), jedan je od najstarijih pravnih slavenskih dokumenata. Stručnjaci smatraju da je donesen 1214. godine, a reformacije su mu dodavane do sredine 16. stoljeća. Najstariji dio Statuta pisan je srednjovjekovnim latinskim jezikom. Tiskan je u Veneciji 1643. godine. Sačuvana su dva stara rukopisna primjerka Statuta od kojih se jedan čuva u Veneciji, a drugi u staroj knjižnici obitelji Kapor u Korčuli.

Zanimljivo je napomenuti da su odredbe Statuta pravno bile na snazi do 1815. godine.

Korčula Brotherhoods

There are three brotherhoods in the Town of Korčula, such as All Saints (*cro. Svi Sveti*) (founded in 1301), St. Roch (*cro. Sv. Roko*) (founded in 1575), and St. Michael (*cro. Sv. Mihovil*), i.e., the Confraternity of Our Lady of Consolation, or of the Cord (*cro. bratovština Djevice Marije od utjehe – pojasa*) (founded in 1603). The brotherhoods take part in the processions throughout the year. The most impressive are those taking place during the Holy Week and Easter Friday and during the Feast of St. Theodor (celebrated on July 29th), the patron saint of the Town of Korčula. During these festivities, the brotherhoods bring their torches, processional candlesticks, crosses and other liturgical ornaments.

Korčulanske bratovštine

U gradu Korčuli postoje tri bratovštine: Svih Svetih (1301.), Sv. Roka (1575.) i Sv. Mihovila ili Blažene Djevice Marije od Utjehe-Pojasa (1603.). Bratovštine

sudjeluju u procesijama tijekom cijele godine, od kojih su najdojmljivije tijekom *Vele setemane* i na *Veli petak* te za Blagdan Sv. Todora (29. srpnja), nebeskog suzaštitnika grada Korčule, kad se iz bratimskih dvorana iznosi *veli vosak – torci, cereferali, križi* i sav sjajni liturgijski nakit koji bratovštine imaju.

Stone Heritage

Meje are dry stone terraces built using a dry-stone walling technique for the purpose of intensive cultivation of wine, olives and other agricultural products. The art of dry-stone walling is protected as an intangible heritage of the Republic of Croatia.

Vrtujci and *torete* are also built using a dry-stone walling technique – by paving stone slabs in a circle. The roof is conical and has no structural wooden beams. In the past, they were used as a shelter, storage for tools and a place to rest.

Okamenjena baština

„Meje“, su kamene ograde građene u tehnici suhozida, zbog intenzivnog uzgoja vinove loze i drugih poljoprivrednih kultura. Umijeće suhozidne gradnje je na listi nematerijalnih kulturnih dobara Republike Hrvatske.

Uz suhozide, na cijelom otoku su rasprostranjene kamene kućice građene u tehnici suhozida. Upotrebljavale su se kao zaklon i mjesto za odmor.

„Vrtujci“ i „torete“ građeni su također u tehnici suhozida – kružnim slaganjem kamenih ploča. Nadsvođeni su stožastim krovom, bez potpore drvenih greda. U prošlosti su služile kao zaklon od kiše, za odmor te držanje alata u polju.



(I. Grbin)

SING A CAPPELLA WITH Klape

The traditional a cappella singing (*cro. Klape*) has been added to the list of European intangible cultural heritage. Klapa is a choir including between six and nine singers. The Island is known for its traditional a cappella singing, and its high-quality performers and takes pride in its numerous klapa singing choirs. The a cappella performances are held in all the towns on the Island.

ZAPJEVAJTE A CAPPELLA UZ Klape

Klasko pjevanje – *a cappella* - uvršteno je na listu europske nematerijalne kulturne baštine. Klapa je skupina od šest do devet pjevača. Otok Korčula je poznat po klaskoj pjesmi, kvalitetnim izvođačima, a ponosi se brojnim klaskim skupinama. U svim mjestima na otoku redovito se održavaju nastupi klapa.



Glavica sv. Antuna/St. Anthony hill, Korčula (D. Pačić)



Blagdan Sv. Todora/ Feast of St. Theodor (S. Tafra)

UNIQUE ISLAND TRADITIONS – Moreška, Kumpanija and Moštra

The Korčula Island sword dances of Moreška, Moštra and Kumpanija are protected as an intangible cultural heritage of the Republic of Croatia and a unique island tradition. These attractive dances represent a battle between the local army and the conqueror. Moreška is a mock battle between two kings (the black and the white one) and their armies for the love of a girl, Bula.

The sword dances were traditionally performed during the celebration of patron saints of the towns and villages on the Island. Today, they are performed as part of the Sword Dance Festival during the summer months as a tourist attraction. Kumpanija is performed in Vela Luka, Blato, Smokvica, Čara and Pupnat. Moštra is performed in Žrnovo and Moreška in Korčula.

TRADICIJA OTOKA Moreška, kumpanija i moštra

Plesovi s mačevima **moreška**, **moštra** i **kumpanija/kumpanjija** otoka Korčule zaštićeni su kao nematerijalna baština Republike Hrvatske, kao jedinstvena tradicija otoka Korčule. Ti atraktivni plesovi prikazuju borbu između osvajača i domaće vojske, dok moreška uprizoruje borbu dvaju kraljeva (crnog i bijelog) i njihovih vojski za ljubav djevojke, Bule.

Viteški plesovi tradicionalno se izvode na blagdane svetaca zaštitnika mjesta. U sklopu **Festivala viteških igara** izvode se tijekom ljetnih mjeseci za brojne turiste. **Kumpanija/Kumpanjija**, lančani ples s mačevima, se izvodi u Veloj Luci, Blatu, Smokvici, Čari i Pupnatu. U Žrnovu se izvodi **moštra**, a u Korčuli mačevalački ples **moreška**.



Moreška (D. Rostuhar)



Kumpanija, Blato (Arhiva TZ Blato)



Kumpanija, Vela Luka (Arhiva TZ Vela Luka)



Kumpanija, Čara (D. Miletić)



Moštra, Žrnovo (D. Pačić)

Wine of Korčula island

The tradition of viticulture and viniculture on the Island can be traced back to the times of the ancient Greeks (4th century B.C.). The Island of Korčula is known for its local wine and top-quality white wine, such as **Grk** that is cultivated in Lumbarda on the eastern side of the island, while **Pošip** and **Rukatac** are cultivated in Čara and Smokvica. **Plavac mali** is the most common red wine. Taste local wine in the traditional atmosphere of the Island of Korčula!

A text on the varieties of wine of Korčula written by Mrs. Maja Cebalo is given below.

Grk Wine

Grk is a white wine of the grape bearing the same name. It is cultivated in Lumbarda fields. Grk carries a prestigious certificate of the protected designation of origin. It is unknown whether it was named after its slightly bitter taste or given the name by the Greeks who established their colony here at the beginning of the 3rd century B.C. and planted the first varieties of wine.

Pošip Wine

Pošip is the first Croatian white wine produced under the protected geographical indication scheme in 1967. *Pošip* is best grown in the vineyards of Čara and Smokvica, where top-quality wine is produced.



St. Križ / Lumbarda (A. Carlil)

Rukatac Wine

The local Dalmatian wine *Maraština* produced on the Island of Korčula is known as *Rukatac*. It found its ideal environment on this island more than a thousand years ago.

Plavac mali Wine

Plavac mali is a local wine of South Dalmatia and is certainly the best-known Croatian red wine in the world.

Prošek

Prosecco (cro. *Prošek*) is a dessert wine that is traditionally produced in Dalmatia and on the islands. It is made using local varieties of dried grapes. It has usually got a high alcohol content, a beautiful aroma and is very sweet



(H. Hančević)



Vinograd / Vineyard (D.Botica)

VINA OTOKA KORČULE

Tradicija vinogradarstva i vinarstva na otoku Korčuli traje od vremena starih Grka (4. st. pr. Kr). Otok Korčula poznat je po autohtonim sortama grožđa i vrhunskim bijelim vinima. Grk se uzgaja u Lumbardi, na istočnom dijelu otoka, dok se u središnjem dijelu uzgajaju Pošip i Rukatac u vinogradima Čare i Smokvice. Od crnih sorti najrašireniji je Plavac mali. Degustirajte lokalna vina u autohtonom ambijentu vinarija na otoku Korčuli!

Donosimo Vam tekst o vinima otoka Korčule g.đe Maje Cebalo:

Vino Grk

Grk je bijelo vino od istoimene autohtone sorte grožđa što uspijeva u pješčanim vinogradima lumbarajskog polja. Grk nosi oznaku ZOI (Zaštićena oznaka izvornosti).

Nije poznato je li ime dobilo po profinjenom gorkastom okusu ili po Grcima koji su početkom 3. stoljeća prije Krista tu osnovali svoju naseobinu i zasadili prve čokote.

Vino Pošip

Pošip je prvo hrvatsko bijelo vino sa zaštićenim geografskim podrijetlom: zaštićeno je 1967. godine. Sorta najbolje uspijeva na poljima Čare i Smokvice, gdje se proizvode vina vrhunske kvalitete.

Rukatac

Autohtona dalmatinska sorta Maraština na otoku Korčuli poznata je kao Rukatac, a svoje idealno okruženje pronašla je na ovom otoku prije više od tisuću godina.

Vino Plavac mali

Plavac mali je autohtona sorta južne Dalmacije, a zacijelo naše najslavnije i u svijetu najpoznatije naše crno vino.

Prošek

Prošek je desertno vino koje se tradicionalno proizvodi u Dalmaciji i na otocima od presušena grožđa autohtonih sorti. Najčešće sadrži visoke alkohole, vrhunskog je bukea i izrazito sladak.



(D. Pačić)



(H. Hančević)



(M. Hlača)

TASTE Korčula Delicacies

We wish to take you on a Gourmet Tour Around Korčula, as Veljko Barbieri calls it in his book. Here below is an excerpt from the book:

'As the natural beauty and rich cultural and ethnological diversity shape the island of Korčula, it also owes its appearance to the local cuisine. The traditional dishes are included in an entire cookbook containing the original recipes. We will start our tour with a dish named Korčulanska paštica. It is a Korčula-style beef stew evoking the scent of both antiquity and medieval times, a dish very popular in Dalmatia. It is hard to imagine the island's menus without Žrnovski makaruni, a famous homemade pasta typical of the island. In Korčula, it is served with meat and fish sauces.

(...)Cultural and civilisation influences of many nations came from the sea. People lived off the sea and with the sea. Therefore, it is no surprise that Korčula cuisine is replete with various fish dishes, the most popular one being Popara, a special kind of fish stew, similar to other local fish stew dishes, such as lešada and brodet (...)

Korčula-style beef stew (cro. Korčulanska paštica) with gnocchi

One of the best-known local dishes is the Korčula-style beef stew (cro. *Korčulanska paštica*), which requires a long preparation and is best served with handmade gnocchi of *Žrnovski makaruni*.

Handmade pasta typical of Žrnovo (cro. Žrnovski makaruni)

Žrnovski makaruni is a unique island speciality. This is a handmade pasta made of simple ingredients, such as flour, eggs, oil and water, and is served with rich meat sauce.

Boiled kale and potatoes with olive oil. (cro Kupus na tabak)

a traditional dish prepared with locally grown kale.



Konoba Maha



Konoba Mate (S. Burić)



Konoba Mate (S. Burić)



Konoba Mate (S. Burić)

KUŠAJTE Korčulanske Delicije

Kako bismo vas povelili na „Gastronomsku šetnju Korčulom“, donosimo izvratke iz istoimenog teksta **Veljka Barbierija**:

„Kao što prirodne ljepote, bogato kulturno i etnološko nasljeđe određuju fizionomiju Korčule, tako je određuje i njezina gastronomija, od čijih jela je ovaj otok ispisao cijelu malu izvornu kuharicu. Našu šetnju započinjemo kulturnim jelom, Korčulanskom pašticadom, u kojoj podjednako miriše antika i srednjovjekovlje, kulinarskom općem mjestu Dalmacije, ali koje se ovdje izdvaja po kakvoći, ali i po nijansama u načinu pripreme. Jelovnik ovog otoka nezamisliv je bez Žrnovskih makaruna, kultne otočke tjestenine nastale na prijelomu stoljeća, a koju Korčulani miješaju s mesnim i ribljim umacima u svojim gradovima, ali i manji mjestima...

...S mora su dolazili kulturni i civilizacijski utjecaji, od mora se živjelo, more je hranilo. Nije onda ni čudo što korčulanska kuhinja obiluje i bogatim jelovnikom jela od ribe, među kojima se posebno ističe popara, složenac od različitih vrsta ribe, gastronomski rođak korčulanskih lešada i brodetata.

Korčulanska pašticada s njokama

Jedno od najpoznatijih jela je korčulanska pašticada, čiji tradicionalni recepti zahtijevaju dugotrajnu pripremu, servira se uz domaće njoke ili žrnovske makarune.

Žrnovski makaruni

Žrnovski makaruni su poseban otočki specijalitet ručno rađene tjestenine. Izrađuju se od jednostavnih sastojaka: brašna, jaja, ulja i vode te poslužuju uz bogat mesni umak.

Kupus na tabak

Tradicionalno jelo koje se sprema od domaće raštike.



Konoba Mate (S. Burić)



(Moro Beach Stupe)



(D. Pačić)

GASTRONOMY – Korčula Olive Oil

Some thousand family farms produce olive oil. In 2016, Korčula olive oil received a prestigious certificate of the protected designation of origin and the protected geographical indication at the EU level.

Lumblija

Lumblija is a cake made with yeast dough of a particular taste that comes from rich ingredients and carefully selected spices, along with varenik (a thick red grape syrup). It is traditionally baked during the All Saints feast in Blato, Vela Luka and Smokvica. Lumblija reflects the economic wealth and abundance of Korčula island quality produce. This traditional island cake reflects the traditional way of living on the island, and today, it is a reminder of the remembrance and taste of history. Lumblija is a legend of a love story that all visitors find attractive. Lumblija has been granted the Protected Geographical Indication (PGI), a prestigious European quality label.

MAKE YOUR LIFE SWEET

Life is sweet with home-made cakes and pastry, such as: *cukarini* (crescent-shaped biscuits), *klašuni* (pastry stuffed with walnut filling), *rozata* (caramel flan), *arancini* (candied orange peel), *bruštulani mindeli* (candied almonds), dried figs, *lojenica* (dripping cake), *sirnica* (Easter sweet bread) and *lumblija*, accompanied by a glass of *prošek* and a scented brandy made of herbs, carobs and roses.

GASTRONOMIJA Korčulansko Maslinovo Ulje

Oko tisuću poljoprivrednih gospodarstava bavi se uzgojom maslina. Od 2016. godine “Korčulansko



Maslinovo ulje/ Olive oil (D. Pačić)

maslinovo ulje” nosi prestižnu zaštićenu oznaku izvornosti Europske unije (ZOI)

Lumblija

Lumblija je kolač od dizanog tijesta koji svoj osebujan okus temelji na bogatim sastojcima i brojnim, ali pažljivo dodanim začinima uz neizostavni sastojak-varenik (sirup od mošta vina). Tradicionalno se peče za blagdan Svih svetih u Blatu, Veloj Luci i Smokvici. Lumblija je nastala na temelju ekonomskog bogatstva i raznolikog izbora kvalitetnih sirovina na otoku Korčuli. Lumblija kao tradicionalna otočna delicija upućuje na priču o tradicionalnom načinu otočkog življenja, okružju i načinu života, pa je i u današnje vrijeme prisutna kao simbol nezaborava i okusa sjećanja, a uza sve to veže i jednu legendu - ljubavnu priču koja je posjetiteljima vrlo privlačna. Lumblija nosi prestižnu zaštićenu EU oznaku zemljopisnog podrijetla (ZOZP)

Korčulanske Slastice

Život je sladak uz domaće slastice: cukarine, klašune, rozatu, arancine i bruštulane, mindele, suhe smokve, lojenice, sirnice i lumblije, uz čašicu prošeka i mirisnih rakija od trava, rogača i ruže.



(A. Tedeschi)




Lumblija (Arhiva TZ Blato)



Korčula (D. Pačić)



Climbing site / penjaliste (A. Šćepanović)



(Oreb Club International)

OUTDOOR



Over 100 km of beautiful walking trails cross the Island.

Više od 100 km predivnih pješačkih staza presijeca otok Korčulu.



Around 450 km of cycling routes with difficulty levels ranging from easy to complex will take you through olive groves and vineyards. They will please the most demanding cyclists.

Oko 450 kilometara biciklističkih ruta, od onih laganih do najzahtjevnijih, provede će vas kroz maslinike i zadovoljiti i najstrastvenije bicikliste.




During the summer months, it is possible to rent sailing equipment. You can also attend sailing and windsurfing courses.

Tijekom ljeta moguć je najam opreme za jedrenje, a organiziraju se i škole jedrenja, kao i jedrenja na dasci.



Scuba diving centres on the Island organise visits to attractive locations in the Island's marine zone and scuba diving courses.

Ronilački centri na otoku Korčuli nude izlete s posjetima atraktivnim lokacijama u podmorju a organiziraju i tečajeve ronjenja.



Numerous travel agencies rent kayaks and organise excursions on kayaks accompanied by guides.

Brojne turističke agencije nude kajaking s vodičem, ali i najam opreme za kajaking.



Swimming and swimming schools are available at the "Gojko Arneri" indoor swimming pool and the open swimming pool (June-September) in the town centre. www.sportkorcula.com

Plivanje i škola plivanja dostupni su u natkrivenom plivačkom bazenu „Gojko Arneri“ u Korčuli cijele godine i na otvorenom plivalištu (lipanj-rujan) u centru grada Korčule. Moderno opremljen bazen nudi popratne sportske usluge (fitness dvorana). www.sportkorcula.com



Enjoy a beautiful panorama of Vela Luka from the free climbing site; 8 directions, 8-9 m length, difficulty 5a-6a+.

Penjelišta s 8 smjerova, duljine 8-9 metara težine 5a-6a+.

OPEN SMALL SPORTS PLAYGROUNDS

Small sports playground can be found in every village on the island:

- Općina Lumbarda: opcina.lumbarda1@du.t-com.hr
- Sportski objekti Korčula: www.sportkorcula.com
- Općina Smokvica: opcina.smokvica@du.t-com.hr
- Općina Blato: opcina@blato.hr
- Savez sportskih udruga Vela Luka: zsuvelaluka@gmail.com

OTVORENA IGRALIŠTA ZA MALE SPORTOVE

U svakom naseljenom mjestu na otoku nalaze se otvorena igrališta za male sportove.

- Općina Lumbarda: opcina.lumbarda1@du.t-com.hr
- Sportski objekti Korčula: www.sportkorcula.com
- Općina Smokvica: opcina.smokvica@du.t-com.hr
- Općina Blato: opcina@blato.hr
- Savez sportskih udruga Vela Luka: zsuvelaluka@gmail.com

#VISIT LUMBARDA

Follow us #visitlumbarda @visitlumbarda

Lumbarda is situated on the eastern side of the Island, 6 km away from the Town of Korčula. It has got around 1,000 inhabitants. It consists of several hamlets scattered along the coast, small bays and hills surrounded by vineyards. It will stun you with its beauty and especially with its sandy beaches.

The archaeological remains show that the Greeks established agricultural settlements in this area. The proof of this is the Psephism of Lumbarda dating back to the 3rd century B.C., a replica of which can be seen at the Korčula Town Museum. For centuries, the inhabitants of Lumbarda have been making their living from fishing and agriculture, particularly viticulture.

PARTICIPATE IN THE EVENTS

- **Fisherman's nights** – discover the spirit of Dalmatia with fish specialties and local wine – in summer months
- **Grk Wine Festival** – taste different varieties of the *Grk* white wine – three times during summer months
- **Donkey race** – traditional race; ride a donkey and win this fun race
- **Folklore evenings** – discover the local traditions every Wednesday during the summer months

Event calendar: www.tz-lumbarda.hr

WHAT TO SEE AND VISIT

- *Kašteli* (summer houses) that belonged to the families living in Korčula and dating back to the 16th century,
- Small churches and chapels, some of which date back to the 18th century,
- Wineries – two types of vine varieties are grown in Lumbarda, such as *Plavac mali* and *Grk*, both providing a top-quality wine,
- Lumbarda is the birth place of two well-known sculptors, such as Frano Kršinić and Ivo Lozica.



Vela Glavica (A. Šestanović)



Folclore / folklor (M. Sitar)



(Arhiva TZ Lumbarda)

#VISIT LUMBARDA

Follow us #visitlumbarda
@visitlumbarda

Lumbarda je smještena na istočnom dijelu otoka, 6 km od grada Korčule. Ima oko tisuću stanovnika. Sastoji se od nekoliko zaselaka duž obale, malih uvala i brežuljaka okruženih vinogradima te oduševljava svojom ljepotom, a posebno pješčanim plažama.

Arheološki ostaci ukazuju na to da su Grci ovdje osnovali poljoprivredna naselja. Dokaz tomu je Lumbardska psefizma iz 3. stoljeća prije Krista, čija se replika može vidjeti u Gradskom muzeju Korčula. Stoljećima se stanovnici Lumbarde bave ribolovom i poljoprivredom, posebno vinogradarstvom.

ŠTO POSJETITI I VIDJETI

- „Kašteli“ (ljetnikovci) korčulanskih obitelji, iz 16. st.
- crkvice i kapele, od kojih neke potječu iz 18. st.,
- vinarije - u Lumbardi se uzgajaju dvije prepoznatljive sorte vina – plavac i grk - koji daju vrhunska vina,
- Lumbarda je rodno mjesto dvaju poznatih klesara: Frana Kršinića i Ive Lozice.

SUDJELUJ U PROGRAMIMA

- **Ribarske večeri** – doživite duh Dalmacije uz riblje specijalitete i vino – tijekom ljetnih mjeseci
- **Vinski festivali grka** - okusite sve varijacije bijelog vina Grk, triput tijekom ljetnih mjeseci
- **Utrke tovara** - dugogodišnja tradicija, zajašite magarca i pobijedite u zabavnoj utrci
- **Folklorne večeri** - upoznajte tradiciju našega kraja svake srijede tijekom ljetnih mjeseci

Kalendar događanja: www.tz-lumbarda.hr



RELAX - Beaches

Pržina - the largest sandy beach on the Island of Korčula

- It is suitable for children
- Tourist and hospitality facilities
- Sports facilities: volleyball, sailing and other

Bilin Žal

- Sandy and partly cemented beach
- Suitable for children
- Hospitality facility

Tatinja Bay

- Sandy beach
- Suitable for children
- Hospitality facility

Lenga Brendana

- A wild, natural and isolated beach
- No hospitality facility



OPUSTI SE - Plaže

Pržina- najveća je pješčana plaža na otoku Korčuli

- Pogodna za djecu
- Turistički sadržaji
- Ugostiteljska ponuda

Bilin žal



- Pijesak i betonirani dio plaže
- Pogodna za djecu
- Ugostiteljska ponuda

Uvala Tatinja

- Pješčana plaža
- Pogodna za djecu
- Ugostiteljska ponuda

Lenga Brendana

- „Divlja“ izolirana plaža
- Gusta borova šuma



#Lumbarda

SERVICE INFORMATION

HOTEL / CAMPSITE

Hotel Borik ***

www.hotelborik.hr
prodaja@hotelborik.hr
+ 385 (0)20 712 215

Apartments Lumbarda Resorts ***

www.lumbardaresorts.com
sales@lumbardaresorts.com
+385 (0)20 456 839

Hotel Lumbarda ***

info@hotellumbarda.com
Prvi zal bb
+38520358694

Private accommodation

www.tz-lumbarda.hr/lumbarda-accommodation/
info@tz-lumbarda.hr
+385 (0)20 712 005

SPORT CENTRE

Korčula Adventures

www.korculaadventures.com
+385 98 344 182

Lumbarda Blue Diving Centre

www.lumbardablue.com
+385 95 560 69 92

Kayak Training Camp Spirit of Korkyra

www.spiritofkorkyra.com
+385 92 205 1181

Freestyle Windsurf Centre

bruno.filipovic@hotmail.com
+385 91 561 76 54

Sea Adventures

lumbarda.adventures@gmail.com
+385 97 757 8540

TRAVEL AGENCIES/ EXCHANGE OFFICE/ RENT-A SCOOTER, RENT- A-BIKE, RENT- A -CAR/

Boana

www.boana.hr/
+385 20 611 563

Lumbarda Travel

www.lumbardatravel.com
+385 20 712 101 / +385 98 287 455

Poladin (Hotel Borik)

+385 20 712 355

Spirit of Dalmatia d.o.o.

toni@spiritofdalmatia.com
+385 (0)99 286 2268

Renta a Speed boat

antetuke@gmail.com
+385 91 27 12216

Fish and Fun Korčula

www.fishandfunkorcula.com
fishandfun.hr@gmail.com
+385 91 526 44 11

TAXI BOAT

LUGO

+385 98 956 07 56

CAR REPAIR SERVICE

Ivica Milina

+385 91 502 0313

Romeo Milina

+385 98 244 129

Đorđe Maričić

+385 20 711 987

POST OFFICE LUMBARDA

+385 20 712 181

#VISIT KORČULA

Follow us [#visitkorcula](https://www.instagram.com/visitkorcula)
[@visitkorcula](https://www.instagram.com/visitkorcula)

Korčula Town

The Town of Korčula is one of the best-preserved medieval towns in the Mediterranean. It is a tourist and cultural centre of the Island of Korčula.

The Town is situated on the northeastern side of the Island, bearing the same name. Together with Čara, Račišće, Pupnat and Žrnovo, it has got 5,700 inhabitants. Korčula is only 1,270 m away from the Pelješac Peninsula, which is well connected by ferry and catamaran lines.


Korčula is the birthplace of Marco Polo (1254-1324), who was captured in the Korčula archipelago on September 7th, 1298, during a naval battle between Genoa and Venice. While imprisoned in a Genovese prison, Marco Polo wrote about his travels to Rusticelli in his book entitled *Il Milione*. The oldest battle description is kept in the National Library in Paris.

Marco Polo noted valuable geographical and ethnographic data, flora and fauna of many places he visited during his travels. The Marco Polo Interpretation Centre includes information on what Marco Polo brought to Europe in his time, his connection to Korčula, his travels, and the maritime battle near Korčula.

The Old Town is known for its medieval urban architecture. The main street stretches through the town centre, dividing it into the eastern and western parts. It is laid out in the form of a fishbone. The streets were planned so that the winds blowing from the sea always pass through the Town. The Town used to be surrounded by high walls built in the 13th, 14th and 15th centuries. Today, only some parts of the southern walls have remained along with eight fortresses. The Statute of the Town and the Island from 1214 regulated the life of the people of Korčula.

In Korčula, stonemasonry and shipbuilding have been essential trades since ancient times. The high-quality stone from the Korčula quarries (known as kave) was well-known and was exported all around the World. In the 15th and 16th centuries, Italian and local builders built richly decorated palaces and churches. The master builder Marko Andrijić from Korčula completed the St. Mark's Cathedral bell tower and canopy above the main altar. The altarpiece was painted by the Italian artist Jacopo Tintoretto.

The *Moreška* sword dance has been passed down from generation to generation for centuries. It has become an essential part of the cultural and tourist offer of the Town of Korčula during the summer months. *Moreška* is protected as an intangible cultural heritage of the Republic of Croatia, together with *Kumpanija*, is performed in Pupnat, Čara, Smokvica, Blato and Vela Luka. The *Moštra* sword dance is performed in Žrnovo. The oldest written document on *Moreška* dates back to 1666, and the *Law on Kumpanija* from Žrnovo dates back to 1620.



Grad Korčula / Town of Korčula (A. Carli)



Katedrala sv. Marka / Cathedral of St. Mark (A. Carli)



Grad Korčula / Town of Korčula (A. Carli)

#VISIT KORČULA

Pratite nas #visitkorcula
@visitkorcula

Grad Korčula


Grad Korčula jedan je od najbolje očuvanih srednjovjekovnih gradova Sredozemlja i tradicionalno turističko i kulturno središte otoka Korčule

Smješten je na sjeveroistočnom dijelu istoimenog otoka te zajedno sa svojim naseljima Čarom, Račišćem, Pupnatom i Žrnovom broji oko 5.419 stanovnika. Od Poluotoka Pelješca udaljen je 1.270 metara i s njim je izvrsno povezan svakodnevnim trajektnim i brodskim linijama.

Korčula je rodno mjesto Marka Pola (1254-1324) koji je zarobljen tijekom pomorske bitke između Genove i Venecije koja se održala u korčulanskom arhipelagu 7.9.1298. U đenovješkom zatvoru pripovijeda pisaru Rusticelliju o svojim putovanjima na Daleki istok i tako nastaje knjiga „Il Milione“. Najstariji opis bitke čuva se u Nacionalnoj biblioteci u Parizu.

Marko Polo je zabilježio dragocjene geografske i etnografske podatke, biljni i životinjski svijet mnogih mjesta koje je obišao. Stalni postav Interpretacijskog Centra Marko Polo obuhvaća zbirke o spoznajama koje je Marko Polo prenio u Europu tog vremena, povezanosti s Korčulom, putovanjima i pomorskoj bitci kod Korčule.

Stari grad poznat je po svojoj srednjovjekovnoj urbanoj arhitekturi. Glavna ulica proteže se kroz središte te razdvaja istočni i zapadni dio grada. Struktura podsjeća na riblju kost. Ulice su planirane tako da vjetar s mora uvijek



Grad Korčula / Town of Korčula (M. Šain)

#Korčula

struji kroz grad. Grad Korčula bio je okružen zidinama i kulama iz 13., 14. i 15. stoljeća. Do danas su sačuvani dio južnog obrambenog zida i osam kula. Statut grada i otoka Korčule iz 1214. godine svojim odredbama uređuje život Korčulana.

Kamenoklesarstvo i brodogradnja od davnina su najvažniji korčulanski zanati. Kvalitetan kamen iz korčulanskih „kava“ bio je nadaleko poznat i izvezio se po cijelome svijetu. U 15. i 16. stoljeću talijanski i domaći graditelji podižu bogato ukrašene palače i crkve. Majstor-graditelj Korčulanin Marko Andrijić dovršio je zvonik i podigao nebnicu nad glavnim oltarom Katedrale sv. Marka s oltarnom palom talijanskog umjetnika Jacopa Tintoretta.

Viteška igra *moreška* stoljećima se prenosi iz naraštaja u naraštaj i postala je nezaobilazni dio kulturne i turističke ponude grada Korčule u ljetnom periodu. Na Listi zaštićenih kulturnih dobara Republike Hrvatske se uz *morešku* nalazi i ples od boja s mačevima – *kumpanija*, koja se izvodi u Pupnatu, Čaru, Smokvici, Blatu i Veloju Luci te *moštra* koja se pleše u Žrnovu, na otoku Korčuli. Najstariji zapis o *morešci* potječe iz 1666. godine a *Zakon kumpanije* iz Žrnova datira iz 1620. godine.



Katedrala sv. Marka / Cathedral of St. Mark (N. Fazinić)

WHAT TO SEE AND VISIT

- Upon entering the main gate of the Old Town of Korčula, you get to the open-air museum,
- Korčula Town Museum,
- *Moreška* – a sword dance in which the white and black king, Osman and Moro, fight for the love of the girl. Regular performances are held from June to October,
- Marco Polo Interpretation Center
- St. Mark's cathedral with the Abbey treasury,
- Veliki Revelin Tower with the exhibition of *Moreška*,
- The Church and the Icon Collection belonging to the All Saints Brotherhood,
- Numerous churches and art galleries,
- The park architecture monument – the oldest cypress alley with a 101 step stairs leading to the top of the hill where there is the Church of St. Anthony,
- Visit to the Korčula town archipelago by boat.

SUDJELUJ U PROGRAMIMA

- **Srednje dugi triatlon Izazov Marka Pola** – travanj – www.marcopolo-challenge.com
- **Korčulanske pjatance – proljetni festival hrane i vina** – istražite gastronomsku i enološku ponudu otoka Korčule – travanj – www.korculanskepjatance.com
- **Festival viteških igara** – putujte u prošlost uz viteške plesove otoka Korčule – od lipnja do rujna – www.visitkorcula.eu
- **Doček pola nove godine** – uplešite maskirani u drugi dio godine – 30. lipnja
- **Festival vina otoka Korčule** – zaljubite se u vina otoka Korčule – lipanj, srpanj i kolovoz
- **Blagdan sv. Todora**, Dan grada Korčule – 29. srpnja
- **Lost in the Renaissance** – Festival elektronske glazbe
- **Electrochat** – Festival elektronske glazbe - (kolovoz)
- **Oporni tjedan u Korčuli** - kolovoz
- **Korkyra Baroque Festival** – istražite trgove i sakralne objekte uz taktove barokne glazbe – rujna – www.korkyrabaroque.com
- **Lumiart Korčula** - festival svjetla - rujna
- **Martinovo lito**, klapska večer
- **Koncerti klasične glazbe**
- **Advent u Korčuli**

Kalendar događanja Grad Korčula:
www.visitkorcula.eu

PARTICIPATE IN THE EVENTS

- **Marco Polo Challenge – Korčula Triathlon** – the first triathlon in the race calendar of the Croatian Triathlon Association – April www.marcopolo-challenge.com
- **Korčulanske Pjatance – Street Food and Wine Festival** – explore the gastronomy and oenology of the Island – April – www.korculanskepjatance.com
- **Sword Dance Festival** – travel through the past with the sword dances of the Island of Korčula– June to September – www.visitkorcula.net
- **The Mid-Year Celebration** – dance into the second half of the year wearing a costume – 30th of June
- **Korčula Island Wine Festival** – fall in love with the local wine – June, July and August.
- **Feast of St. Theodor**, Day of the Town of Korčula – 29th of July – www.visitkorcula.eu
- **Lost in the Renaissance** – electronic music festival
- **Electrochat** – electronic music festival
- **Opera week** – (august)
- **Korkyra Baroque Festival** – explore the squares and churches of Korčula accompanied by the baroque music notes – September – www.korkyrabaroque.com
- **Lumiart Korčula** – festival of light - September
- **Martin Summer**, a traditional a cappella choir (cro. *klapa*) singing night
- **Classical music concerts**
- **Advent in Korčula**

Event calendar: www.visitkorcula.eu

ŠTO POSJETITI I VIDJETI

- Ulaskom kroz glavna vrata staroga grada Korčule ulazite u muzej na otvorenom,
- Gradski muzej Korčula,
- *Moreška* - redoviti nastupi održavaju se od svibnja do sredine listopada,
- Interpretacijski centar Marko Polo,
- Korčulanska katedrala sv. Marka s Opatском riznicom,
- Kula Veliki Revelin sa stalnim postavom „*Moreška*“
- Crkva i Zbirka ikona bratovštine Svih svetih,
- Brojne crkve i galerije,
- Spomenik parkovne arhitekture - najstarija aleja čempresa kroz koju 101 stepenice vodi do vrha brda gdje se nalazi crkva svetog Antuna.
- Obilazak otočića u arhipelagu grada Korčule



Interpretacijski centar Marko Polo / Interpretation centre Marco Polo (M.Sitar)



Moreška (A. Carli)



RELAX - Beaches

Uvala Luka (Luka Bay) (Aminess PORT9 Resort)

- Sandy and pebble beach, shower
- Suitable for children – children's facilities
- Scuba diving centre
- Water park
- Elevator for persons with disabilities
- Sport and hospitality facilities
- Beach bar, restaurant and tavern

Banje beach

- Pebble beach
- Children's and hospitality facilities
- Outdoor swimming pool – the KPK Swimming/water polo club

St. Nicholas (Sveti Nikola)

- Pebble beach – stone beach
- Suitable for children
- Elevator for persons with disabilities

Island of Badija – protected as a landscape of significance

- The largest island in the Korčula archipelago
- Accessible by regular boat lines (summer)
- Pebble and rocky beaches
- Suitable for children
- Franciscan monastery (14th century) and Church
- Hospitality facility
- Walking trail around the Island

Island of Planjak

- Islet near Korčula
- Accessible by boat
- Pebble and stone beaches

Islet of Stupe / Moro beach

- Islet in the Korčula archipelago
- Pebble beach
- Hospitality facility

Islet of Vrnik

- Islet in the Korčula archipelago
- Accessible by regular boat lines
- Pebble beach
- Accommodation and hospitality facilities

Puntin beach, Korčula

- Pebble beach

OPUSTI SE - Plaže

Uvala Luka (Aminess PORT9 Resort)

- Pješčana i šljunčana plaža
- Ronilački centar
- Aquapark
- Sportski i ugostiteljski sadržaj
- Aqualift
- Pogodan za osobe s otežanim kretanjem

Plaža Banje

- Gradska plaža
- Šljunčana plaža
- Sadržaji za djecu
- Ugostiteljski objekt
- Otvoreni bazen plivačkog kluba „KPK“

Sveti Nikola

- Šljunčana plaža – stjenovita plaža
- Pogodna za djecu
- Aqualift

Otok Badija – zaštićen kao značajni krajobraz

- Najveći otok u arhipelagu grada Korčule
- Dostupan redovitom brodskom linijom tijekom ljeta
- Šljunčane i stjenovite plaže
- Pogodan za djecu
- Franjevački samostan (14. st.) i crkva Gospe Milosrdne
- Ugostiteljski objekt (otvoren samo ljeti)
- Pješčačka staza oko otoka

Otočić Planjak

- Otočić u blizini grada Korčule
- Dostupan vlastitim ili iznajmljenim čamcem
- Šljunčana plaža i glatke stijene

Otočić Stupe / Moro beach


- Otočić korčulanskog arhipelaga
- Šljunčana plaža
- Ugostiteljski objekt

Otočić Vrnik

- Otočić korčulanskog arhipelaga
- Dostupan redovnim brodskim linijama
- Šljunčana plaža
- Smještajni i ugostiteljski objekti

Puntin plaža, Korčula

- Šljunčana plaža



Račišće

Račišće is situated in a picturesque bay on the northern side of the Island, 12 km away from Korčula. It is one of the most recent settlements on the Island, inhabited at the end of the 17th and the beginning of the 18th century, during Venetian-Turkish wars, by refugees from the area of Makarska and Herzegovina. According to a legend, this bay used to be called the Salvation port (cro. *Luka spasa*), as it provided shelter for sailing boats during stormy weather. Today, the inhabitants of Račišće are well-known seamen. The neighbouring bays of Samograd and Vaja have got beautiful white pebble beaches.

Račišće se nalazi u živopisnoj uvali na sjevernoj strani otoka, 12 km od grada Korčule. Jedno je od mlađih naselja na otoku, naseljeno tek krajem 17. i početkom 18. stoljeća prognanicima iz Makarskog primorja i Hercegovine za vrijeme mletačko-turskih ratova. Prema mornarskoj legendi, nekada se ona zvala „Luka spasa“, jer je pružala utočište jedrenjacima za olujna vremena. Danas su Račišćani poznati pomorci. Obližnje uvale Samograd i uvalu Vaju krasi biserno bijele šljunčane plaže.

WHAT TO SEE AND VISIT


- The old church of Our Lady of the Rosary (built in 1682)
- The St. Nicholas Parish Church (built at the end of the 19th century)

ŠTO POSJETITI I VIDJETI

- Stara crkva Gospe pomoćnice kršćanske (1682.)
- Župna crkva svetog Nikole (kraj 19. st.)

EVENTS / DOGAĐANJA

- Seamen's Night / Mornareva noć
- A capella evening (cro. Klapa) / Klapske večeri



Vaja (B. Kačan)



#Račišće

Račišće (D. Franotović)

RELAX - Beaches

Račišće

- Pebble beach in the village centre
- Shower
- Suitable for children

Vaja bay

- 1 km from Račišće
- Isolated pebble beach

OPUSTI SE - Plaže

Račišće

- Prirodne šljunčane plaže u centru mjesta
- Tuš
- Pogodna za djecu

Vaja bay

- 1 km od Račišća
- Šljunčana plaža – izolirana

Kneže

Kneže is situated in a quiet bay on the northern shore in the vicinity of Račišće. It is an ideal vacation spot for families with children. The remains of a Roman mosaic can be found in Kneže.



Kneže (N.Fazinić)

Kneže je mjesto smješteno u mirnoj uvali na sjevernoj strani otoka, u blizini Račišća. Pruža idealne uvjete za odmor, osobito za obitelji s djecom. U Knežama su pronađeni tragovi rimskog mozaika.

RELAX - Beaches

Kneže

- Pebble beaches in the village centre
- Suitable for children
- Hospitality facilities

OPUSTI SE - Plaže

Kneže

- Prirodne šljunčane plaže u centru mjesta,
- Pogodna za djecu
- Ugostiteljski objekti



Kneže (D. Franotović)

#Kneže

Žrnovo

Žrnovo is situated some 4 km away from the Town of Korčula, in the central part of the Island. It provides accommodation in comfortable villas and apartments. Žrnovo consists of hamlets, such as Postrana, Kampuš, Prvo Selo and Brdo, as well as the bays of Medvinjak, Žrnovska Banja, Vrbovica, Tri Žala and Oskorušica, on the northern side of the Island. The southern side of the Island is dotted with beautiful bays with pebble beaches, such as Orlanduša, Gostinja Vala, Rasohatica and Pavja Luka.

Žrnovo is well-known for its hundred-year-old cypresses, terraced vineyards and stone houses. It is an ideal place for hiking.

In the hamlet named Postrana, the sword dance of *Moštra* has been performed for centuries on the Feast of the Assumption, taking place on the 15th of August, a day before the Feast Day of St. Roch, the patron saint. Žrnovo is a town of artists, mostly painters and sculptors. The hamlet of Postrana is the birthplace of our well-known writer Petar Šegedin.

WHAT TO SEE AND VISIT

- Postrana – St. Roch's church
- *Moštra* – a unique chain sword dance and a folk dance performance
- Kampuš – St. Martin's church, the protected one hundred-year-old oak tree (the Mediterranean hackberry),
- Prvo Selo – the well-protected Dalmatian architecture,
- Restaurants offering traditional dishes,
- The organic products and eco-friendly products tasting room.
- Winery and wine tasting
- Hiking routes to Orlanduša bay and St. Martin route
- The special forest vegetation reserve in Kočje – a protected area of restricted access. Kočje is surrounded by dolomite rocks and a dense century-old forest.

Žrnovo is known for its tradition of the production of *Žrnovski makaruni*, a local homemade pasta. The dish is prepared using traditional recipes. Žrnovo hosts the performances of *Moštra* in July and August, and the culinary festival known as *Makarunada*.

Žrnovo

Žrnovo se nalazi 4 km od grada Korčule, u središnjem dijelu otoka i pruža mogućnost boravka u komfornim vilama i apartmanima. Obuhvaća zaselke Postranu, Kampuš, Prvo Selo i Brdo, kao i uvale Medvinjak, Žrnovsku Banju, Vrbovicu, Tri Žala i Oskorušicu, na sjevernoj strani. Na južnoj strani otoka nižu se uvale s biserno bijelim šljunčanim plažama: Orlanduša, Gostinja Vala, Rasohatica i Pavja Luka.

Žrnovo je poznato po stoljetnim čempresima, terasastim vinogradima i kamenim kućama, idealno za šetnje prirodom prema uvalama na sjevernoj ili južnoj strani.

U zaselku Postrana na Blagdan Velike Gospe 15. kolovoza, dan uoči blagdana Sv. Roka, stoljećima se izvodi *Moštra* - lančani ples s mačevima. Žrnovo je mjesto umjetnika, uglavnom slikara i kipara. Naselje Postrana rodno je mjesto poznatog pisca Petra Šegedina.

ŠTO POSJETITI I VIDJETI

- Postrana – crkva sv. Roka
- Kampuš - crkva sv. Martina, stogodišnje stablo zaštićene vrste hrasta („koštil“),
- Prvo Selo – sačuvana dalmatinska arhitektura
- Ugostiteljski objekti nude tradicionalna jela,
- Kušaonica ekoloških proizvoda,
- Kušaonica vina/ vinarija
- Zaštićeni rezervat šumske vegetacije Kočje – zaštićeno područje ograničenog pristupa podliježe zaštiti najvećeg stupnja, okruženo dolomitnim stijenama i gustom stoljetnom šumom.
- Pješačke rute Sv. Martina, ruta Orlanduša

Žrnovo je poznato po tradiciji proizvodnje žrnovskih makaruna, jela pripremljenog prema tradicionalnim recepturama. Tijekom srpnja i kolovoza održavaju se folklorne večeri uz nastup *Moštre* te gastro manifestacija *Makarunada*.



Medvinjak (D. Franotović)

RELAX - Beaches

Žrnovska Banja

- Accessible by bus
- Suitable for children
- Hospitality facilities

Tri Žala

- Pebble beach
- Camp
- Suitable for children

Orlanduša

- Partially accessible by car, dirt road
- Pebble beach

Rasohatica

- Accessible by car or on foot, dirt road
- Pebble beach

Pavja Luka

- Accessible by car or on foot, dirt road
- Pebble beach

OPUSTI SE - Plaže

Žrnovska Banja

- Dostupna autobusom
- Pogodna za djecu
- Ugostiteljski objekti

Tri Žala

- Prirodna šljunčana
- Kamp
- Pogodna za djecu

Orlanduša


- Djelomično dostupna vozilom, neasfaltirana cesta
- Šljunčana plaža

Rasohatica

- Dostupna vozilom ili pješice, neasfaltirana cesta
- Šljunčana plaža

Pavja Luka

- Dostupna vozilom ili pješice, neasfaltirana cesta
- Šljunčana plaža



Žrnovska Banja (D. Franotović)



Moštra (I. Grbin)



Postrana, Žrnovo (I. Grbin)

#Žrnovo

Pupnat

Pupnat is the smallest village on the Island, 11 km away from the Town of Korčula. It is one of the oldest settlements on the Island. It is located at an altitude of 300m, where the Island is the narrowest and the most mountainous. This traditional picturesque village has been well-preserved. On the 5th of August, the public celebration is organised with the performance of the *Kumpanija* sword dance. In the vicinity of Pupnat, there is Pupnatska Luka, one of the most beautiful beaches on the Island.

Pupnat, najmanje naselje na otoku, nalazi se 11 km od grada Korčule, na visini većoj od 300 m, gdje je otok najuži i najbrdovitiji. Izuzetno je dobro očuvan tradicionalni izgled ovog živopisnog mjesta. Jedno je od najstarijih naselja na Korčuli, u njemu je postojala naseobina još u ilirsko doba. Na Dan mjesta Pupnata, 5. kolovoza, priređuje se pučka fešta i izvodi Kumpanjija - lančani ples s mačevima. Nedaleko od mjesta nalazi se Pupnatska Luka, jedna od najljepših uvala na otoku.

ŠTO POSJETITI I VIDJETI

WHAT TO SEE AND VISIT

- Our Lady of the Snow Church (built in the 17th century)
- *Kumpanija* sword dance performance on the 5th of August
- Celebration festivities of Our Lady of the Snow on the 5th of August
- Pupnat is popular among the hikers as they can easily reach the bays of Bačva, Smokova, Ripna and Pupnatska Luka
- The Start/End of the hiking route is Marmontov put (the Marmont trail) leading to Žrnovo – 6 km distance
- Crkva Gospe od Sniga (17. st.)
- Proslava blagdana Gospe od Sniga koja se održava 5. kolovoza i izvedba kumpanjije - plesa s mačevima
- Pupnat je najpoželjnije odredište za pješake, koji s lakoćom mogu doći do Bačve, Smokove i Ripna zaljeva te do prekrasne plaže Pupnatske Luke.
- Početak pješačke rute Marmontov put koji vodi do mjesta Žrnova udaljenog oko 6 km



#Pupnat



RELAX - Beaches

Pupnatska Luka

- Parking
- Pebble beach and rocks
- Suitable for children
- Tavern and beach bar (summer)

Bačva

- Pebble beach and rocks
- Suitable for children
- Hospitality facility


OPUSTI SE - Plaže

Pupnatska Luka

- Parking
- Šljunak i stijene
- Konoba i beach bar (ljeti)

Bačva

- Šljunčana plaža okružena stijenama
- Pogodna za djecu
- Ugostiteljski objekt



Čara and Zavalatica

Čara is situated above the Čara Field (cro. *Čarsko polje*), well-known for its top-quality white wine - Pošip. The Parish Church of St. Peter houses the altarpiece of Jacopo Bassano from the 16th century. Next to the church, there is a 350-year-old cypress tree.

The Church of Our Lady of the Čara Field, dating back to the 14th century with its rich marble altar and an alabaster relief, is the most famous pilgrimage sanctuary on the Island. According to a legend, in 1686, Our Lady appeared to a shepherd. Since then, on the 25th of July, the inhabitants of Čara celebrate the Feast Day of St. James.

Our Lady of the Čara Field pilgrimage is held on the 25th of July and the 8th of September. In Čavića Luka, the Blessing of Boats is held on the same day. The *Kumpanija* sword dance is performed on the 29th of June and on the 25th of July in Čara, and during summer, it is also performed in Zavalatica.

The road passes through the fertile field to the pebble beach in Žitna Bay and the neighbouring Zavalatica Bay. In Zavalatica, you can find numerous apartments and holiday homes by the sea. Čara is the crossroad of cycling routes towards the eastern or western side of the Island. While in Čara, you must taste *Pošip*, the first Croatian white wine of the protected origin or enjoy Croatian cuisine at local restaurants

WHAT TO SEE AND VISIT

- St. Peter's Parish Church (built in the 15th century)
- *Kumpanija* sword dance performance
- The protected 350-year-old cypress tree..
- Church of Our Lady of the Čara Field, built in 1329, and reconstructed in the 17th century.
- Wine testing at the local wineries
- Hiking route of Pošip wine.

Čara (B. Kačan)



#Čara

PARTICIPATE IN THE EVENTS

- St. Peter's Feast Day, a cultural programme on the 29th of June
- Our Lady of the Čara Field Feast Day, Blessing of Boats and a cultural programme on the 25th of July
- Korčula Wine Festival in Čara and Smokvica – July/August

Čara i Zavalatica

Iznad Čarskog polja, poznatom po vrhunskom bijelom vinu Pošipu, smjestila se Čara. U župnoj crkvi Sv. Petra, nalazi se oltarna pala Jacopa Bassana iz 16. st., a uz crkvu raste najstariji čempres na otoku.

Crkvice Gospe od Čarskog polja iz 14. st., sa svojim bogatim mramornim oltarom i alabasternim reljefima, najpoznatije je hodočasničko svetište na otoku. Prema legendi, 1686. godine Gospa se ukazala pastirici i od tada 25. srpnja Čarani slave blagdan Gospe od Čarskog polja uz pučku feštu.

Hodočašće Gospe od Čarskog polja održava se 25. srpnja i 8. rujna. U Čavića Luci je istog dana blagoslov barki. Ples od boja - Kumpanija, izvodi se 29.6. i 25.7. u Čari te tijekom ljeta u Zavalatici.

Čara je sjecište biciklističkih ruta prema istoku i zapadu otoka Korčule. Kušajte pošip, prvo hrvatsko zaštićeno bijelo vino, u lokalnim vinarijama.

ŠTO POSJETITI I VIDJETI

- Župna crkva sv. Petra (15. st.)
- Višestoljetni čempres – zakonom zaštićeno, staro 350 godina,
- Crkva Gospe od Čarskog polja, sagrađena već 1329., a obnavljana u 17. stoljeću.
- Degustacija vrhunskog bijelog vina u lokalnim vinarijama
- Pješačka ruta Pošipa

SUDJELUJ U PROGRAMIMA

- Blagdan sv. Petra, kulturni program 29.6. i izvedba kumpanije- plesa s mačevima
- Blagdan Gospe od Čarskog polja, blagoslov barki i kulturni program 25.7.
- Festival vina otoka Korčule u Čari i Smokvici – srpanj/kolovoz

Zavalatica

In the vicinity of Čara, an export seaport was built in Zavalatica, a tourist site today.

The neighbouring bays with pebble beaches, such as Žitna and Čavića Luka, are suitable for the vacation of families with children.

Nedaleko od Čare razvila se u prošlosti izvozna vinska luka Zavalatica u kojoj je danas velika ponuda privatnog smještaja.

Obližnje uvale s manjim šljunčanim plažama poput Žitne i Čavića Luke pogodne su za obiteljski odmor s djecom. Konobe nude tradicionalna jela.



Čara (I. Grbin)

RELAX - Beaches

Žitna

- Pebble beach
- Suitable for children

Čavića Luka

- Pebble isolated beach
- Partly asphalted road


OPUSTI SE - Plaže

Žitna

- Pogodna za djecu
- Šljunčana plaža

Čavića Luka

- Prirodna šljunčana, izolirana plaža
- Djelomično asfaltirana cesta



Plaža / Beach of Žitna (D. Franotović)



Zavalatica (D. Franotović)

#Zavalatica

SERVICE INFORMATION

ACCOMMODATION / SMJEŠTAJ

Lešić Dimitri Palace****
Hotel service in private accommodation
www.ldpalace.com
reservations@ldpalace.com
+385(0)20 71 55 60

Aminess Korčula Heritage Hotel****
www.aminess.com
reservations@aminess.com
+385 52 858 600

Aminess Liburna Hotel****
www.aminess.com
reservations@aminess.com
+385 52 858 600

Marko Polo by Aminess****
www.aminess.com
reservations@aminess.com
+385 52 858 600

Aminess PORT9 Resort****
www.aminess.com
reservations@aminess.com
+385 52 858 600

Hotel Korsal ****
www.hotel-korsal.com
info@hotel-korsal.com
+385 (0)20 715 722

The Fabris Luxury Inn****
www.thefabris.com
info@thefabris.com
+385 20 716 755,
+385 98 997 6353

Moro Inn****
www.back4moro.com
info@back4moro.com
+385 20 412 057

Tara's Lodge****
www.taraslodge.com
reservations@taraslodge.com
Tel: +385 20 721 555

Korčula Hill****
www.korculahill.com
tourism@khill.hr
+385 92 348 8888

Pansion Castello
+385 98 938 2410

Pansion Hajduk
www.hajduk1963.com
olga.zec@du.t-com.hr
+385 20 711 267
+385 98 287 216

Hostel Korčula
hostelkorcula@gmail.com
+385 92 163 9180

Port9 Family Homes by Aminess****
www.aminess-campsites.com
camping@aminess.com
+385 52 858 690

Aminess Port9 Campsite****
www.aminess-campsites.com
camping@aminess.com
+385 52 858 690


Mini Camp PALMA
eseged@hotmail.com
+385(0)91 948 50 65

Camp Vrbovica
www.kamp-vrbovica.hr
mislavseparovic@gmail.com
+385 20 721 257

Camp TRI ŽALA - Žrnovo
trizala@vip.hr
+385 (0)20 72 12 44

Camp OSKORUŠICA
www.camposkorusica.com
fani.brcic@du.t-com.hr
+385 (0)20 710 897

ACI Marina KORČULA
www.aci-marinas.com
m.korcula@aci-club.hr
+385(0)20 71 16 61



TRAVEL AGENCIES / TURISTIČKE AGENCIJE

Atlas
atlas-korcula@du.htnet.hr
+385 98 219 016
+385 98 980 2823

Kaleta
www.kaleta.hr
kaleta@kaleta.hr
+385 20 711 282
+385 98 244 761

Korčula Explorer
www.korculaexplorer.com
info@korculaexplorer.com

Korkyra Info
www.korkyra.info
+385 20 711 750, +385 91 571 43 55

Cro rent – rent a dir
crorent@gmail.com
+385 20 711 908, +385 98 661 273

Korkyra Nautika
www.korcula-boat.com
nautikakorcula@gmail.com
+385 20 721 073
+385 99 6388 944

Korčula Experts
www.korcula-experts.com
info@korcula-experts.com
+385 20 711 223

Rental agency L.M.
+385 91 503 4499

Korčula Outdoor
www.korcula-outdoor.com
info@korcula-outdoor.com
385 91 6224 566

Travel Matters
www.travelmatters.hr
info@travelmatters.hr
+385 98 175 7716

Korčula Rent
www.korcula-rent.com
korcularent@gmail.com
+385 91 933 7 933

Titan Rent
www.titan-rent.hr
info@titan-rent.hr
+385 95 803 2117

Pošta / Post office
+385 20 362 867

Port authorities / Lučka uprava
www.portkorcula.eu
+385 20 711 178

Korčula Town Museum / Gradski muzej Korčula
www.gm-korcula.com
info@gm-korcula.com
+385 20 711 420

Korčula Cultural Centre / Centar za kulturu Korčula
www.kulturakorcula.hr
kultura@kulturakorcula.hr
+385 20 716 529

INA Petrol station / Benzinska postaja - INA
www.ina.hr
+385 91 49 71 037

Petrol station Eurotank / Benzinska postaja Eurotank
+385 91 954 4756

Health centre Korčula / DOM ZDRAVLJA KORČULA
www.dom-zdravlja-korcula.hr
www.dom-zdravlja-korcula.hr/english-info/
dz-korcula@du.t-com.hr
+385 20 711 660

Private dentist Outpatient clinic Dr. Nebojša Matijašević / Privatna stomatološka ordinacija Dr. Nebojša Matijašević
den_mat@hotmail.com
+385 20 715069
+385 99 3711763

Dental Estetic Dr Tijana Sessa
info@dentestetice.hr
+385 91 794 93 11

Policlinic Sveti Nikola / Poliklinika Sveti Nikola
www.poliklinika-sv-nikola.hr
info@poliklinika-sv-nikola.hr
+385 20-716 166

Private gynaecologist Mijodrag Marović, Specialist in Gynaecology and Obstetrics / "Privatna ginekološka ordinacija" Dr Mijodrag Marović, spec.ginekologije i porodništva
mijodrag.marovic1@zg.t-com.hr
+385 (0)98 280104

Pharmacy (SPOT shopping centre) / Ljekarna Tommy
+385 20 711 057

Town Pharmacy / Ljekarna - specijalizirana
+385 20 687 165

Veterinarian / Veterinarska ambulanta
sergije.vilovic@gmail.com
+385 20 711 751
+385 98 243 289



#VISIT SMOKVICA

Follow us

#visitsmokvicabrna

@visitsmokvica-brna

Smokvica is one of the oldest settlements on the Island of Korčula. Here the constant presence of human activity dates back to prehistoric times. It is situated at the foot of the two neighbouring hills, such as Velika and Mala Obala, protected from the winds and open to the sun and the sea. Here the island is the widest, and the terrain is varied. Smokvica is traversed by gorges and trails dating back to prehistoric times and surrounded by vineyards and olive groves. Stone houses, picturesque streets, rich cultural heritage, hundred years' old vineyards and olive groves make this village charming and take you back to the past.

WHAT TO SEE AND VISIT

- *Kumpanija* sword dance,
- Parish Church of Our Lady of Atonement with a large bell tower, a big and small market place and a lodge that dates back to the year 1700,
- The old village centre was situated on the hill next to the Church of St. Michael ,
- Wineries – Smokvica is a home to *Pošip*, one of the best-known Croatian white wine varieties, and therefore a destination not to be missed on all the wine routes of Croatia,
- Medieval churches, the remains of the countryside villas (lat. *villae rusticae*) and aristocratic courts and castles,
- Walking and cycling trails,
- In the area of Smokvica, the remains of antique ceramic items and an old Greek wine press can be found,

PARTICIPATE IN THE EVENTS

- **LIVE MUSIC & TRADITIONAL FOOD** – Experience Dalmatia as it used to be– in Brna – in the summer months
- **KORČULA ISLAND WINE FESTIVAL in Smokvica and Čara** – Fall in love with white wine varieties of Smokvica and Čara – July/August
- **THE KUMPANIJA NIGHT** – enjoy traditional sword dances – 4th of August

Event calendar: www.brna.hr

Brna

Brna is situated on the southern side of the Island of Korčula in a beautiful bay surrounded by lush vegetation and bathed in sunlight. On the western side, the Mali Zaglav Peninsula separates Brna from Istruga Bay. On the southeastern side, there are several pebble beaches surrounded by pine trees and the blue sea. During the summer, Mistral, the wind blowing from the west, invites the sailors to the high seas. As a deep and well-protected bay, Brna is very popular among sailors for berthing yachts and ships. According to a legend, on his travels, Odysseus visited Brna, stopped in front of the bay and enjoyed its beauty for several days. Some say that sirens who hide under the sea and sunbathe in the nearby bays kept him company.



Kumpanija (Arhiva TZ Smokvica)



Smokvica (Arhiva TZ Smokvica)

#VISIT SMOKVICA

Pratite nas

#visitsmokvicabrna

@visitsmokvica-brna

Smokvica je jedno od starijih naselja na otoku Korčuli u kojem je kontinuitet ljudskog života neprestan od prapovijesti do danas. Nalazi se u podnožju spojenih brda Vele i Male obale, zaklonjena od vjetrova i otvorena prema suncu i moru, na mjestu gdje je otok najširi i reljefno najraznovrsniji. Ispresijecana je prapovijesnim klancima i antičkim putovima te okružena vinogradima i maslinicima. Kamene kuće, idilične ulice, bogata kulturna baština, stoljetni vinogradi i maslinici čari su tog otočnog mjesta koje vas svakim trenutkom vraćaju u neka davna vremena.

ŠTO POSJETITI I VIDJETI

- Kumpanija – ples s mačevima
- Župna crkva Blažene Djevice Marije od Očišćenja, s velikim zvonikom, Velom i Malom pijacom (tržnicom) te ložom iz 1700. godine.
- Stara jezgra mjesta nalazi se na uzvisini u neposrednoj blizini crkve svetog Mihovila.
- Vinarije - Smokvica je dom pošipa, jednog od najpoznatijih bijelih vina Hrvatske, i stoga nezaobilazno odredište na svim vinskim kartama Hrvatske.
- Srednjovjekovne crkvice, ostatke rimskih vila (lat. *villae rusticae*) i kaštela plemića
- Pješačke i biciklističke staze
- Na području Smokvice mogu se pronaći ostatci antičke keramike, starogrčka preša za vino i dr.

SUDJELUJ U PROGRAMIMA


- **RIBARSKÉ VEČERI** - Doživite Dalmaciju kakva je nekad bila u Brni – tijekom ljeta
- **FESTIVAL VINA** – Zaljubi se u bijela vina Smokvice i Čare – srpanj/kolovoz
- **NOĆ KUMPANIJE** – uživajte u tradicionalnim viteškim plesovima – 4. kolovoza

Kalendar događanja:
www.brna.hr

Brna

Brna se nalazi na južnoj strani otoka Korčule u prekrasnoj uvali okruženoj zelenilom i okupanoj suncem. Na zapadnoj strani, poluotok Mali Zaglav dijeli Brnu od uvale Istruga, a na jugoistočnoj strani više je šljunčanih uvala okruženih borovom šumom i plavetnilom mora. Ljeti često puše osvježavajući zapadni vjetar maestral pa je idealna za ljubitelje jedrenja. Kao dubok i zaštićen zaljev, Brna je sigurna za pristajanje brodova i jahti te je omiljena luka nautičarima.

Legenda kaže da je Odisej na svojim putovanjima posjetio Brnu te se ispred uvale usidrio na nekoliko dana i uživao u ljepotama. Društvo su mu tada mogle praviti morske sirene koje se prema legendi kriju u podmorju te se sunčaju u obližnjim uvalama, skrivene od pogleda.



(Arhiva TZ Smokvica)



(Arhiva TZ Smokvica)



Brna (Arhiva TZ Smokvica)

RELAX - Beaches

Žal

- In the centre of the village
- Suitable for children – children’s facilities
- Hospitality facilities
- Shops

Hotel Lume beach


- In the centre of the village
- Suitable for children
- Hospitality facilities

Istruga

- 1 km away from the village centre
- Accessible by car and on foot
- 500 m long and 150 m wide
- Halfway down the bay there are six-meters’ thick layers of the LIMAN healing mud
- Suitable for children and non-swimmers
- Prehistoric cave, interesting for its location as it is hidden inside a very high rock

Istruga

- 1 km od centra mjesta
- Dostupna vozilom ili pješice
- Duga 500m i široka 150m
- Do polovice ima šestmetarske naslage ljekovitog mulja limana.
- Pogodna za djecu i neplivače
- Prapovijesna spilja specifična zbog svojeg položaja u udubini visoke stijene



OPUSTI SE - Plaže

Žal

- U središtu mjesta
- Pogodna za djecu – sadržaji za djecu
- Ugostiteljski objekti
- Trgovine

Plaža hotela Lume

- U središtu mjesta
- Pogodna za djecu
- Ugostiteljski objekt



#Smokvica

SERVICE INFORMATION

ACCOMODATION

Aminess Lume

www.aminess.com/hr/aminess-lume-hotel
reservations@aminess.com
 +385 52 858 600

Physician

+385 98 956 07 56

Dentist

+385 20 831 038

Pharmacy

+385 91 5944121

Post office

+385 20 831 040

Petrol station

+385 20 831 009



#VISIT BLATO

Follow us #visitblato
@visitblato

Blato is one of the oldest settlements on the Island of Korčula, situated on the Island's western side. It is laid out in the shape of an amphitheatre on the slopes of three hills. This location protected Blato from pirate attacks. What makes Blato special is a long linden alley consisting of 117 trees that stretch along the main street. The alley was planted in the year 1911. This is Europe's second longest linden alley, while the longest one is the well-known linden alley (ger. *Unter den Linden*) in Berlin. With a population of 3,500, Blato is an exciting place to visit in the off-season. Therefore, visit Blato and find out what it has to offer.

WHAT TO SEE AND VISIT

- Sanctuary and museum of the Blessed Mary of Jesus Crucified Petkovic. Maria Petkovic was born in a wealthy family in Blato. She dedicated her life to the poor. In 1920, she established the Congregation of the Daughters of Mercy in Blato,
- The Parish Church of All Saints in Blato – is mentioned in documents dating back to the 14th century, and some sources say that it was built in the 10th century. It was built at the centre of the village, on a spacious square named Plokata, together with a beautiful old stone loggia and the bell tower,
- The Barilo Ethno house – a treasury of the times past where a unique ethnographic collection of both Blato and the Island of Korčula is kept,
- The Zlinje Linden tree alley, the main street in Blato with a beautiful town park in the vicinity,

- Blato Cultural Center,
- *Kumpanjija* sword dance. *Kumpanjija* is a local term for the militia that in the past used to protect the villages from invaders. With time, The *Kumpanjija* sword dance has become part of the folklore and an attractive sword dance that is performed on a weekly basis in front of the church during the summer. The main annual performance takes place on the 28th of April on the Feast Day of St. Vicenza, the patron saint of Blato.
- Walking and cycling routes

PARTICIPATE IN THE EVENTS

- **CHRISTMAS AND EASTER FAIR** – a traditional event that promotes the gastronomy of Blato and the Island as well as handicrafts - April / December
- **INTERACTIVE TOURS** – discover the old village centre and cultural heritage – May
- **TASTE OF BLATO** – eno-gastro event and tasting of traditional products and autochthonous cakes prepared by traditional recipes – June/July/August
- **WINE NIGHT IN BLATO** – Fall in love with a range of wine varieties of Korčula – August
- **BLATO FOLKLORE EVENING** – Kumpanjija sword dance and folklore dances of local and guest folklore groups – July/August
- **GASTRO WORKSHOPS AND THEMATIC TOURS** celebrating World tourism day presentation of Blato wineries and local producers of Lumblija - September
- **DAYS OF LUMBLIJA** – find out about the traditional Lumblija cake and its origin – October
- **Event calendar:** www.tzo-blato.hr

#VISIT BLATO

Pratite nas
#visitblato @visitblato


Blato, jedno od najstarijih naselja na otoku Korčuli, smješteno je u središtu zapadnog dijela otoka. Postavljeno je amfiteatralno na padinama triju brda. Ta lokacija štitila je Blato od napada gusara. Ono što Blato čini posebnim dugačka je aleja lipa sa 117 stabala koja se proteže duž glavne ulice. Aleja je posađena 1911. godine. To je druga najduža aleja lipa u Europi, odmah nakon poznate Unter den Linden u Berlinu. S populacijom od 3.500 stanovnika, Blato je zanimljivo i izvan sezone. Stoga posjetite Blato i otkrijte što vam to mjesto može ponuditi.

SUDJELUJ U PROGRAMIMA

- **BOŽIĆNI I USKRSNI SAJAM** tematska i tradicionalna manifestacija koja donosi specijalitete blatske i otočne kuhinje, unikatne rukotvorine i jedinstvene ukrase - travanj/prosinac
- **INTERAKTIVNE TEMATSKÉ TURE ZA POSJETITELJE** – putevima tradicionalne gastronomije i kulturne baštine – svibanj
- **OKUSI I MIRISI ZAVIČAJA** – eno gastro manifestacija i degustacija tradicionalnih proizvoda i autohtonih slastica radenih po izvornim recepturama - lipanj/srpanj/kolovoz
- **VINSKA NOĆ U BLATU** – vinska čarolija u autentičnom ambijentu Gradskog parka u Blatu - kolovoz
- **VEČERI BLATSKOG FOLKLORA** – viteški ples s mačevima Kumpanjija, široka lepeza blatskih folklornih plesova uz gostujuća domaća i strana folklorna društva – srpanj/kolovoz
- **GASTRO RADIONICE I TEMATSKÉ TURE POVODOM SVJETSKOG DANA TURIZMA** – tematska prezentacija ponude blatskih vinarija i OPG-ova/registriranih proizvođača Lumblije – rujan
- **DANI LUMBLIJE** – prezentacije, radionice i završno eno-gastro događanje koje donosi degustaciju Lumblije i ostalih tradicionalnih blatskih, otočnih i regionalnih jela, slastica i proizvoda posebnih oznaka kvalitete – listopad
- **Kalendar događanja:** www.tzo-blato.hr

ŠTO POSJETITI I VIDJETI

- Svetište i muzej Blažene Marije Propetog Isusa Petković. Marija Petković rodila se u imućnoj obitelji u Blatu, ali svoj je život posvetila siromašnima. Godine 1920. osnovala je Družbu kćeri milosrđa u Blatu,
- Blatska župna crkva Svih svetih - spomenuta je u dokumentima iz 14. stoljeća, a neki izvori govore da je sagrađena u 10. stoljeću. Smještena je u središtu mjesta, na prostranom trgu Plokati, zajedno sa predivnom starom kamenom ložom i zvonikom,
- Etno kuća Barilo – riznica prošlih vremena koja čuva etnografsku zbirku jedinstvenu u Blatu i na otoku, od alata do svečane odjeće,
- Stoljetni drvored lipa Zlinje, glavna blatska ulica sa obližnjim predivnim gradskim parkom,
- Muzejsko-galerijski prostor i arheološka zbirka Kopila u Kultunom centru Blato,
- Nastup viteškog udruženja Kumpanjije. Kumpanjije su nekad branile mjesto od napadača. S vremenom je kumpanjija postala dijelom folklor i atraktivnim viteškim plesom koji se izvodi svakog tjedna tijekom ljeta ispred župne crkve. Glavni nastup viteškog udruženja Kumpanjije održava se 28. travnja na dan svete Vincence, zaštitnice Blata,
- Pješačke i biciklističke staze



(Arhiva TZ Blato)



(Arhiva TZ Blato)

#Blato

NEIGHBOURING BAYS AND BEACHES

Even though Blato is situated at the centre of the Island, the Town stretches along a beautiful coastline that is 40 km long on the northern and southern side of the Island with many forested and rocky islets. Each of them is special and romantic in its own way.

PRIGRADICA

In the past, Prigradica was an important maritime port used for the export of wine and olive oil. Prigradica was also a starting point for many emigrants fleeing into the unknown in order to make a living and help their families.

- 4 km away from Blato
- Long pebble beach
- Suitable for children
- Tourist facilities
- Hospitality facilities and shops

GRSCICA


Since the antiquity, Grščica has been a fishing and trading port as witnessed by numerous underwater archaeological localities.

- 10 km away from Blato
- Pebble beach and cemented beach
- Suitable for children – children's facilities
- Hospitality facilities

PRIZBA and PRISCAPAC

Prižba is situated on the southern side of the Island. It is well-known for its pebble beaches, six surrounding islets and two peninsulas.

- 12 km away from Blato
- The Ratak Peninsula with a pebble beach
- Suitable for children
- Tourist facilities
- Hospitality facilities and shops
- **The Priščapac Peninsula** with a pebble beach
- Suitable for children
- Hospitality facilities and shops



Prigradica (Arhiva TZ Blato)

KARBUNI

Protected from the wind, Karbuni is a tourist settlement located on the southern side of the Island. Karbuni is surrounded by stone terraces and olive groves on the land and with islets aligned along the shore, the longest one being Zvirinovik, only a few hundred meters away from the shore.

- 8 km away from Blato
- Hospitality facilities

OBLIŽNJE UVALE S PLAŽAMA

Iako se nalazi u unutrašnjosti otoka, općina Blato proteže se na 40 km prekrasne obale na sjevernoj i južnoj strani otoka, s mnoštvom šumovitih i kamenitih otočića. Svaki je poseban i romantičan na svoj način.

PRIGRADICA

Prigradica je u prošlosti bila vrlo važna pomorska luka koja je služila za izvoz vina i maslinova ulja, poznata je i kao luka odakle su blatski iseljenici odlazili tražeći bolje sutra, a danas je prekrasno turističko odredište.

- 4 km od centra Blata
- Velika šljunčana plaža
- Pogodna za djecu
- Turistički sadržaji
- Ugostiteljski objekti i trgovina



GRŠĆICA

Još od antičkih vremena Grščica je bila ribarska i trgovačka luka o čemu svjedoče brojni podvodni arheološki lokaliteti.

- 10 km od Blata
- Šljunčana plaža i betonirana plaža
- Pogodna za djecu – sadržaji za djecu
- Ugostiteljski objekt

KARBUNI

Zaštićeno od vjetra, Karbuni su turističko naselje smješteno na južnoj strani otoka Korčule. Izvorni otočni krajobraz s kamenim terasama i nasadima maslina zaokružuju otočići nanizani uz obalu, od kojih je najduži Zvirinovik, tek nekoliko stotina metara udaljen od obale.

- 8 km od Blata
- Ugostiteljski objekti


PRIZBA I PRIŠĆAPAC

Prižba se nalazi na južnoj strani otoka ukupne duljine 4 km. Prepoznatljiva je po šljunčanim plažama, šest okolnih otočića i dva poluotoka.

- 12 km od Blata
- Poluotok Ratak sa šljunčanom plažom
- Pogodan za djecu
- Turistički sadržaji
- Ugostiteljski objekti i trgovina
- **Poluotok Priščapac** sa šljunčanom plažom
- Pogodan za djecu
- Ugostiteljski objekt i trgovina



Karbuni (Arhiva TZ Blato)



Prižba (F. Bačić)

SERVICE INFORMATION

ACCOMODATION / SMJEŠTAJ

APARTMENT HOTEL PRIŠČAPAC

hotel@priscapac.com
+385 20 861 178

RAVNO CAMPSITE

+385 91 572 11 93

POTIRNA CAMPSITE

+385 20 865 003

Pansion hotel Lipa Blato

+385 (0)99 801 5100

Post office / Pošta

+385 20 362 851

Library / Narodna knjižnica Blato

knjiznica.blato@gmail.com
+385 20 851 190

Blatski fižuli – Culture centre / Blatski fižuli – Ustanova u kulturi

blatskifizuli@email.t-com.hr
+385 99 259 1743

Barilo Ethnohouse / Etno kuća Barilo

ditaskrablin@gmail.com
+385 20 851 623 / +385 91 54 65 172

Medical centre / Dom zdravlja

+385 20 851 205

Pharmacy / Ljekarna

+385 20 851 214

Private health care centre / Privatna zdravstvena njega - Irena Žanetić Blato

zanetic.irena@gmail.com
+385 91 797 0635

Veterinarian / Veterinarska ambulanta Lesi

+385 20 851 587 / +385 98 701 134

Blato Tours

blatotours@du.htnet.hr
+385 20 851226

Cintro.com

www.cintro.com

Korcula-larus

www.korcula-larus.com/hr

Taxi Bonaventura d. o. o.

(car, scooter, and room rental)
bonaventura.blato@gmail.com
+385 91 540 8920

Taxi Markota transport

vinko_markota@hotmail.com
+385 98 296 114

Karbuni Rent a Boat

(boat, jet-ski, tour) +385 91 936 2088,
+385 91 739 2364

Lido

(transfer organisation, boat, jet-ski, and sea bob rental)
+385 91 542 3428

Maestral rent a boat

(boat, kayak, bicycle rental)
vedrangavranic@gmail.com
+385 95 530 4071

Prigradica rent

(scooter, kayak, jet ski, sup board)
Prigradica 2A, 20271 Blato
+385 (0)91 537 4599

Power Rent - U.O. Porat, Prižba,

(boat, kayak, scooter, moped, bike, jet ski, surfboard)
www.korcula-renting.com
porat.rent@gmail.com
+385 (0)91 575 6429

Ratak Beach – Prižba (kayak, peddle boat, deck chair, parasols, stand up paddle) +385 91 591 9735 / +385 91 928 2628

300 Gym Blato

Fitness Centre Blato / Windsurfing School and Sports Equipment Rental
nikola.boroe@gmail.com
+385 (0)95 572 3723

Corcyra Nigra Gym,

Blato Fitness Centre
+385 (0)99 290 5083

M&I Car repair shop / Automehaničar

+385 20 851 895

Živo - store and repair of agricultural machinery

zivo.bacic@inet.hr
+385 20 851 010

Bonaventura Car Dealership / Auto kuća Bonaventura Blato

+385 20 851 983 / +385 91 540 8920

Car Mechanic ŠEMAN

mario.seman@gmail.com
+385 98 191 3228

TYRE FITTER / VULKANIZER - Anić Vulk

+385 20 851 909



Zlinje (Arhiva TZ Blato)



Kumpanjija (Arhiva TZ Blato)



Taste of Blato / Okusi i mirisi zavičaja (Arhiva TZ Blato)



Days of Lumblija / Dani lumblije (Arhiva TZ Blato)

#VISIT VELA LUKA

Follow us #visitvelaluka
@visitvelaluka

Vela Luka is a place of inspiration for many artists. It is the most recent and largest town on the Island. It is located on the western side of the Island with a deep, well-protected bay, providing a safe mooring of vessels in the nautical seaport.

At the entrance to the bay, there is Proizd, an islet with one of the most beautiful beaches on the Mediterranean. In the bay itself, you will be amazed by the islet named Ošjak. Vela Luka is a paradise for all those who love nature. Pristine vegetation, surrounded by a crystal-clear sea, dense pine forests, and olive groves, are among the beautiful sights that make Vela Luka a must-see destination.

Vela Luka is the cradle of the a cappella (cro. *klapa*) singing, birthplace, and the final resting place of the famous Croatian singer Oliver Dragojević. Many of his songs are about Vela Luka, the most renowned being *Sjećanje na Velu Luku* (The Remembrance of Vela Luka), one of the most beautiful and frequently performed Croatian songs of all time. The one who comes to Vela Luka once will always return.

The one who comes to Vela Luka once will always return.

WHAT TO SEE AND VISIT

- Vela Spila archaeological cave,
- Culture centre – keeps and represents the historical, cultural and artistic heritage of Vela Luka with valuable museum collections, such as: the archaeological collection, the collection of graphics and small sculptures, and the collection of wooden models of ships,
- Mosaics – public areas in Vela Luka are paved with mosaics. Mosaics can be seen in the atrium of the Culture centre, as well as on raised signboard in the centre of the village,
- The former packaging factory is now an atelier where the mosaics are created. While visiting, you can try your hand at the art of making stone mosaic,
- Performances of *Kumpanija*, as well as other sword dance and folklore performances,
- Ethnographic collection of oil and olive growing at the Zlokic oil refinery
- Walking and cycling routes and climbing sites “Pod stine” and “Pelegrin”

- Local Family farms
- Proizd island with its beautiful turquoise beaches, called by many the pearl of the Croatian Adriatic. Beautiful trails lead to the beach. Along the trail, you can refresh yourself in the park of good energy or kiss in Veli bok at the *Kissing spot*.

PARTICIPATE IN EVENTS

- **MRKLA STRKA - NIGHT TRAIL** – Let us run under the stars, on the first night of the Spring.
- **LUŠKA STRKA** – Say hello to the Summer, trail and MTB race – June
- **ST. JOHN REGATTA IN VELA LUKA** - 24th of June
- **MALA VELA LUKA** – Children festival / July
- **VELA LUKA FOLKLORE AND THE TRADITIONAL A CAPELLA SINGING EVENING** - Discover the cultural heritage of Vela Luka - July / August
- **FISHERMAN'S NIGHTS** – Experience Dalmatia as it used to be – July / August
- **TRAG U BESKRAJU** – in memory of Oliver Dragojević, 26.-31. July
- **ECO-ETHNO EVENING** – discover the cultural and culinary heritage of the Island of Korčula - August
- **DAYS OF VELA SPILA CAVE** – Walk through the history and discover the beginning of life in Vela Spila –August
- **DAYS OF OLIVE OIL** – enjoy in the best olive oils from the island of Korčula, beginning of September
- **KORKYRA BAROQUE FESTIVAL** – enjoy the notes of baroque music in the Parish church of St. Joseph, beginning of September
- **VELA LUKA OUTDOORS - DAYS OF ADVENTURE TOURISM** – take part on MTB, Trail or kayak race – September
- **DAYS OF LUMBLIJA** – bake your own aromatic *lumblija* cake – October
- **ADVENT IN VELA LUKA** – Enjoy the Christmas magic in Vela Luka
- **Event calendar:** www.tzvelaluka.hr



#VISIT VELA LUKA

Prati nas #visitvelaluka
@visitvelaluka

Vela Luka je mjesto inspiracije mnogih umjetnika, najmlađe i najveće mjesto na otoku. Smještena je na zapadnoj strani otoka u dubokom, zaštićenom zaljevu te je zbog svojeg položaja sigurno sidrište i luka za nautičare.

Na ulazu u zaljev nalazi se otočić Proizd, jedna od najljepših plaža Mediterana, a u samom zaljevu očarat će vas otok ljubavi, puno puta opjevani otok Ošjak. Vela Luka raj je za zaljubljenike u prirodu. Netaknuta oaza, okružena bistrim morem, gustom borovom šumom, nepregledni maslinici, kristalno čisto more, samo su neke od mnoštva ljepota koje Vela Luka čine nezaobilaznim odredištem.

Vela Luka je kolijevka klapske pjesme, ali i rodno mjesto te posljednje počivalište velikog Olivera Dragojevića. Mnoge pjesme pjevaju o Veloj Luci, ali zasigurno ona najpoznatija, „Sjećanje na Velu Luku“, jedna je od najljepših i najizvođenijih hrvatskih pjesama uopće.

Onaj tko jednom dođe u Velu Luku, uvijek joj se vraća. Posjetite nas i uvjerite se što je to što vas zauvijek veže za nju!

ŠTO POSJETITI I VIDJETI

- Vela Spila - arheološko nalazište,
- Centar za kulturu - čuva i predstavlja bogatstvo i raznovrsnost velolučke povijesne, kulturne i umjetničke baštine s vrijednim muzejskim zbirka: arheološkom zbirkom, zbirkom grafike i malih skulptura te zbirkom drvenih maketa brodova,
- Mozaici - javne površine u Veloj Luci popločane su mozaicima. Mozaici se mogu vidjeti u atriju Centra za kulturu, kao i na uzdignutom panou u centru mjesta,
- Bivša tvornica ambalaže, sada atelje u kojem nastaju mozaici. Prilikom posjeta možete i sami sudjelovati u vještini slaganja kamenčića,
- Nastupi kumpanije, plesa s mačevima te folklor
- Etnografska zbirka uljarstva i maslinarstva u uljari Zlokić
- Lokalni OPGovi
- Pješačke i biciklističke staze, penjališta „Pod stine“ i Pelegrin
- Otok Proizd, s predivnim tirkiznim plažama, po mnogima smatran biserom Hrvatskog Jadrana, prekrasne staze koje vode do plaža, a duž kojih se možete okrijepiti u parku dobre energije te poljubiti u Velom boku, na kissing spotu

SUDJELUJ U PROGRAMIMA

- **MRKLA STRKA / NOĆNA TRAIL UTRKA:** Trčimo pod zvijezdama na prvu proljetnu noć / Ožujak
- **REGATA SVETOG IVANA U VELOJ LUCI** – 24. lipnja.
- **LUŠKA STRKA** – trčeći i biciklirajući pozdravimo zajedno prvi dan ljeta – lipanj
- **MALA VELA LUKA** – festival djeteta – srpanj
- **VEČERI VELOLUŠKOG FOLKLORA I KLAPSKJE PJESME** upoznajte kulturnu baštinu Vele Luke – srpanj/kolovoz
- **TRAG U BESKRAJU** – Sjećanje na Olivera Dragojevića – 26. - 31. srpnja
- **RIBARSKJE VEČERI** – doživi Dalmaciju kakva je nekad bila – srpanj, kolovoz
- **EKO-ETNO VEČER** Upoznajte kulturnu i gastro baštinu otoka Korčule – kolovoz
- **DANI KORČULANSKOG MASLINOVOG ULJA** – kušajte najbolja ulja otoka Korčule – početkom rujna
- **DANI VELE SPILE** Prošećite kroz povijest i upoznajte početke života u Veloj spili – kolovoz
- **KORČULANSKI BAROKNI FESTIVAL** – oplemenite dušu uz baroknu glazbu u Župnoj crkvi sv. Josipa – rujan
- **VELA LUKA OUTDOORS** – Dani pustolovnog turizma, sudjeluj na MTB, Traili ili kayak utrci – rujan
- **STAJUN OD LUMBLIJE** – izradi svoju aromatičnu lumbliju – listopad
- **ADVENT U VELOJ LUCI** – Uživaj s nama u Božićnoj čaroliji
- **Kalendar događanja:** www.tzvelaluka.hr



Photo point (A. Šćepanović)



Vela Luka Outdoors (I. Perić)



Koncert / Concert "Trag u beskraju" (S. Prižmić)



Kumpanija (B. Kačan)



Lumblija (A. Šćepanović)

RELAX - Beaches

Gradina

- 5 km away from Vela Luka
- Accessible by car
- Suitable for children
- The shore is rocky, with pebbles and sand in some areas
- Hospitality facilities

Martina bok

- Partially accessible by car with the additional 15 minutes on foot
- The shore is rocky
- Very windy place, often with high waves
- Not suitable for children
- In the vicinity of the Mindel campsite – tennis court and family farm

Gabrica and Pičena

- Accessible by car, about 3.5 km away from the village centre
- The sea is shallow and the beach has pebbles
- Suitable for children and non-swimmers
- Hospitality facilities

Plitvine

- Accessible by car for some 2.5.km, on foot or by regular boat line from the village centre
- There is a berth for small and larger boats
- Hotel Adria with tennis courts
- Hospitality facilities
- Children games: darst, boxer, frog frenzy
- Bike rentals

Island of Proizd

- 30 minutes of boat ride
- Taxi boats will take you there from the village centre
- 4 white pebble beaches and smooth stone beaches, a walking trail leading to the beaches, a 10-15 minutes' walk
- Nudist beach (the last Veli bok)
- Hospitality facilities
- Children's playground
- Park of good energy, along the walking trail
- Bowling court
- Mosaic - kissing point

Ošjak – the Island of Love

- Uninhabited island at the centre of the Vela Luka Bay
- Accessible by boat from the village centre – 10 minutes' ride
- Possible to rent a boat
- Walking trail around the Island leading to the beaches
- On the western side of the Island there is a cave surrounded by the rocks and the sea
- Hospitality facilities are not available

Hotel Posejdon

- Accessible by car, on foot or by a taxi boat
- Suitable for children
- Scuba diving school
- Hospitality facilities
- Elevator for persons with disabilities

The Vranac municipal beach

- Accessible by boat
- Rooms for a day's rest available
- Children facilities
- Showers
- Hospitality facilities



Proizd (B. Kačan)



Pičena beach / Uvala Pičena (A. Ščepanović)



Mosaic - kissing point (S. Prižmić)



OPUSTI SE - **Plaže**

Gradina

- 5 km od mjesta
- Dostupna vozilom
- Pogodna za djecu
- Obala stjenovita, šljunčana u manjem djelu pješčana
- Ugostiteljska ponuda

Martina bok

- Djelomično dostupna vozilom, uz dodatnih 15 min pješice
- Obala stjenovita
- Vrlo vjetrovito mjesto i često veliki valovi
- Nije pogodno za djecu
- U neposrednoj blizini kamp Mindel – tenisko igralište i seosko domaćinstvo

Gabrica and Pičena

- Dostupna vozilom, oko 3,5 km udaljena od centra mjesta
- Plaža je plitka i šljunčana
- Pogodna za djecu i neplivače
- Ugostiteljska ponuda

Plitvine

- Dostupna vozilom oko 2.5 km, pješice ili redovitom brodskom linijom iz centra mjesta
- Sidrište za male i veće brodove
- Hotel Adria s teniskim terenom
- Ugostiteljska ponuda
- Sadržaji za djecu: Pikado, hokej, boxer, frog frenzy...
- Najam bicikla

Otočić PROIZD

- Udaljen 30 min vožnje brodom
- Taxi brodovi voze iz centra mjesta
- 4 Plaže od bijelog oblutka i glatkih stijena do kojih vode staze cca 10-15 min hoda
- Nudistička plaža (zadnji Veli bok)
- Restoran i kafić
- Dječji park s ljuljačkama
- Energetski park/park dobre energije, uz pješačku stazu
- Bočalište
- Mozaik- kissing point

Ošjak – “Otok ljubavi”


- Nenaseljen otok u sredini Veloluškog zaljeva
- Dostupan brodicom iz centra mjesta– vožnja traje 10 minuta
- Moguće iznajmiti brod
- Šetnica oko otoka gdje se nalaze mjesta za kupanje i sunčanje
- Na zapadnom dijelu otoka je špilja okružena morem i stijenjem

Hotel Posejdon

- Dostupna vozilom, pješice ili brodićem koji vozi od centra mjesta
- Pogodna za djecu
- Škola ronjenja
- Ugostiteljski objekt
- Lifter za invalide

Gradsko kupalište „Vranac“

- Dostupna brodicom
- Sobe za dnevni odmor
- Sadržaji za djecu
- Tuševi
- Ugostiteljski objekt





Proizd (S. Prižmić)

SERVICE INFORMATION

ACCOMMODATION / SMJEŠTAJ

Hotel Adria **

www.humhotels.hr
adria@humhotels.hr
+385 98 9803568
+385 99 3681472

Hotel Korkyra ****

www.hotel-korkyra.com
info@hotel-korkyra.com
+385 (0)20 601 000

Hotel Posejdon ***

posejdon@baltik.hr
baltik15@baltik.hr
+385 91 916 2695

Integral hotel Villa Telenta ****

www.hotel-villatelenta.hr
info@hotel-villatelenta.hr
+385 (0)20 814 230 /
fax. (0)20 814 255

Marina Korkyra

www.marina-korkyra.hr
info@marina-korkyra.com
+385 (0)91 141 4700 /
+385 (0)20 414 700

Pansion Jadran

+385(0)99 268 1313

SB Kalos

www.kalos.hr
rezervacije@kalos.hr
+385 (0)20 755 100

Mindel Campsite

www.kampmindel.hr
email: info@mindel.hr
+385 20 813 600,
+385 99 302 8881

Post Office / Pošta

+385 20 362 869

Cultural centre / Centar za kulturu

www.czkvil.hr
centar-za-kulturu-vl@du.t-com.hr,
radadragojevic@net.hr
radicdinko1@gmail.com
+385 20 813-602

Šime Vučetić Library / Narodna knjižnica "Šime Vučetić"

nksimevucetic@velaluka.hr
+385 (0)20 813 001

Port authorities / Lučka kapetanija

li-velaluka@pomorstvo.hr
+385 20 812 023

dr. Ante Franulović Health Centre

www.dzaf.hr
+385 20 601 740

Pharmacy / Ljekarna

+385 20 812-032

INA gas station / Benzinska postaja

Obala 2. 30/2
+385 91 4971 049

TRAVEL AGENCIES / TURISTIČKE AGENCIJE

Atlas

www.atlas.com.hr
tur-agen-atlas@du.t-com.hr
+385 20 812 078

Magic Island Agency

magic-island.eu
info@magic-island.eu
+385 99 2170900

Mediterano

www.mediterano.hr
agency@mediterano.com;
agency@mediterano.hr
+385 20 813 832

Novasol d.o.o.

www.novasol.hr
novasol@novasol.com
+385 52 770 220

Proizd Vela Luka Rent

www.velalukarent.com
info@velalukarent.com
+385 98 954 03 88 /
+385 91 560 42 60

DC Travel Dalmatian

www.traveldcdalmatian.com
agency@traveldcdalmatian.com
+385 955438387

Serenada

www.villaskorcula.com
info@serenada.hr
info@villaskorcula.com
+385 20 813 610

Tourist Info agency

www.korculavelaluka.com
info@korculavelaluka.com
+385 992 639 130 /
+385 20 814 037

Croatia divers

www.croatiadivers.com
info@croatiadivers.com
+385 91 256 7803

Diving Triporte

www.divingtriporte.com
info@divingtriporte.com
zeljan.padovan@du.t-com.hr
+385 98 542 535

Taxi Petar

+385 9192 42195

Taxi Papre

+385 91 525 5142

Taxi Kole

+385 98 447 078



SERVICE INFORMATION / SERVISNE INFORMACIJE

CROATIAN AUTOCLUB

Information on road conditions, maps and petrol stations as well as the basic information are available on the following website www.hak.hr or by calling: 0800 9987. For road assistance, please call: +385 1 1987.

HRVATSKI AUTOKLUB

Informacije o stanju na cestama, karte i benzinske postaje, kao i osnovne informacije dostupne su na web stranici www.hak.hr ili putem telefona: 0800 9987. Za pomoć na cesti molimo nazovite +385 1 1987.

HOW TO GET TO KORČULA

If you are travelling from Zagreb on the motorway A1 to Split, Ploče or Orebić, it is possible from these places to reach the Island by regular catamaran or ferry lines. All the information and time schedules are available on the following websites:

KAKO DOĆI NA OTOK KORČULU

Ako putujete automobilom iz smjera Zagreba, idite novom autocestom A1 do Splita ili Ploča ili Orebića. Iz navedenih mjesta moguće je stići na otok putem redovnih katamaranskih ili trajektnih linija. Sve informacije o redu vožnje dostupne su na:

JADROLINIJA

www.jadrolinija.hr
Vela Luka: +385 20 812 012
Korčula: +385 20 711 101
Split: +385 21 338 333

KRILO

www.krilo.hr
+385 21 645 476
Korčula – Korkyra info +385 20 711 750

G&V LINE

www.gv-line.hr
telefon (tickets): +385 23 250 733
e-mail: info@gv-zadar.hr

TP LINE

<https://www.tp-line.hr>
tel: 020 313 119 +385 20 313 119
e-mail: support@tp-line.hr

It is possible to reach the island by regular bus lines from Zagreb or Dubrovnik. Information is available on the following website:

Do otoka Korčule moguće je stići i redovnom autobusnom linijom iz Zagreba odnosno iz Dubrovnika. Sve informacije dostupne su na:

ARRIVA

www.arriva.com.hr
060 888 628

AUTORI FOTOGRAFIJA: Saša Burić, Konoba Maha, Moro Beach Stupe, Andrija Čarli, Damir Pačić, Dinko Franotović, Ivan Grbin, Marija Farac, Dea Botica, Domagoj Miletić, Maja Šain, Marijo Hlača, Davor Rostuhar, Neven Fazinić, Stjepan Tafr, MGO Multimedia, Henry Hančević, Marko Sitar, Boris Kačan, Saša Prizmić, Anđela Šćepanović, I. Perić, Ante Šestanović, Arhiva TZ Lumbarda, Arhiva TZ Smokvica, Arhiva TZ Blato, Arhiva TZ Vela Luka, Arhiv TZ DNŽ, Arhiva Hotela Aminess Lume, Oreb Club

IMPORTANT TELEPHONE NUMBERS

National emergency service: 112
National centre for search and rescue at sea: 195
International Country calling code: 385;
Calling code for Dubrovnik-Neretva County: 020

VAŽNI TELEFONSKI BROJEVI

Nacionalni broj za hitne službe je: 112
Nacionalni centar za traganje i spašavanje na moru: 195.
Međunarodni pozivni broj za Hrvatsku je: 385;
Pozivni broj za Dubrovačko-neretvansku županiju je: 020

POSTAL SERVICE AND TELECOMMUNICATION SYSTEM

Post offices are open during the day from 07:00 a.m. to 07:00 p.m. In small towns, the opening hours are from 07:00 a.m. to 02:00 p.m., with the possibility of working in two shifts.
www.posta.hr

POŠTANSKE USLUGE I TELEKOMUNIKACIJE

Poštanski uredi otvoreni su tijekom dana od 7:00h do 19:00h. U manjim mjestima radno vrijeme je 7:00h-14:00h s mogućnošću rada u dvije smjene.
www.posta.hr

HEALTH CARE CENTRES

Hospitals and clinics are present in all the larger towns in Croatia. On the Island of Korčula, there are four health care centres.
www.hzzo-net.hr

ZDRAVSTVENA ZAŠTITA

Bolnice i klinike nalaze se u svim većim gradovima diljem Hrvatske. Na području otoka Korčule postoje četiri doma zdravlja.
www.hzzo-net.hr

USEFUL LINKS / KORISNI LINKOVI

Ministry of Tourism: www.mint.gov.hr
HTZ – Croatian Tourist Board: www.croatia.hr
Croatian National Bank: www.nhb.hr
Weather forecast: www.dhzmz.hr
Dubrovnik airport: www.airport-dubrovnik.hr
Split Airport: www.split-airport.hr
Zagreb Airport dr. Franjo Tuđman: www.zagreb-airport.hr

NATIONAL CURRENCY: EURO (from 1.1.2023.)
NACIONALNA VALUTA: EURO (od 1.1.2023.)

CROATIA: THE SCHENGEN AREA COUNTRY /
DRŽAVA ČLANICA SCHENGENSKOG PROSTORA

LUMBARDA

TURISTIČKA ZAJEDNICA

Lumbarda Tourist Board

Lumbarda 327, 20263, Lumbarda
www.visitlumbarda.eu
info@tz-lumbarda.hr
Tel./fax.: +385 (0) 20 712 005



TURISTIČKA ZAJEDNICA
Općine Blato

Blato Tourist Board

Trg Dr. Franje Tuđmana 4 31.
Ulica 4, 20271, Blato
www.tzo-blato.hr
info@tzo-blato.hr
Tel.: +385 (0)20851850
Fax.: +385 (0)20 851241



TURIST BOARD

Vela Luka Tourist Board

Obala 3 19, 20270, Vela Luka
www.tzvelaluka.hr
tzo-vela-luka@du.t-com.hr
Tel: +385 (0)20 813 619

Korčula

TOURIST BOARD

Korčula Tourist Board

Trg 19. travnja 1921. br 40,
20260, Korčula
www.visitkorcula.eu
info@visitkorcula.eu
Tel.: +385 (0)20 71 57 01



TURISTIČKA ZAJEDNICA
OPĆINE SMOKVICA
TOURIST BOARD




Smokvica Tourist Board

Brna 525,20272 Smokvica
www.brna.hr
visitsmokvicabrna@gmail.com
Tel.: +385 (0) 20 83 22 55
Fax.: +385 (0) 20 83 21 88



www.visitkorculaisland.com

FREE



Korčula

JEDAN OTOK - BEZBROJ ČARI

www.visitkorculaisland.com

